











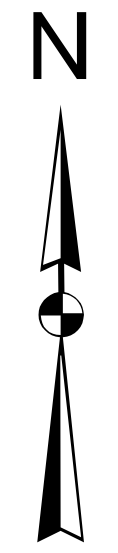


I:\09L0179\CD\GIS\Projects\mosaic_neighborhoods_24x36.mxd
 p:\isp\308\HPSI\Projects\Documents\09L0179\CD\GIS\DP\final_mosaic_neighborhoods_24x36.pdf

LEGEND

- | | | |
|--|---|---|
|  Amtrak/UP |  Grade Separation |  Important Landmarks |
|  NS |  Railroad Crossing |  Hospital |
|  CN/IC |  School |  Ambulance Facility |
|  I & M |  Park |  Fire Station |



 **HANSON**
 Hanson Professional Services Inc.
 1525 South Sixth Street
 Springfield, Illinois 62707
 Registration No. 184-001084

NEIGHBORHOOD GROUPS

SPRINGFIELD RAILROAD CORRIDOR STUDY
 SPRINGFIELD, SANGAMON COUNTY, ILLINOIS

PROJECT NO. 09L0179

FIGURE NO. 1