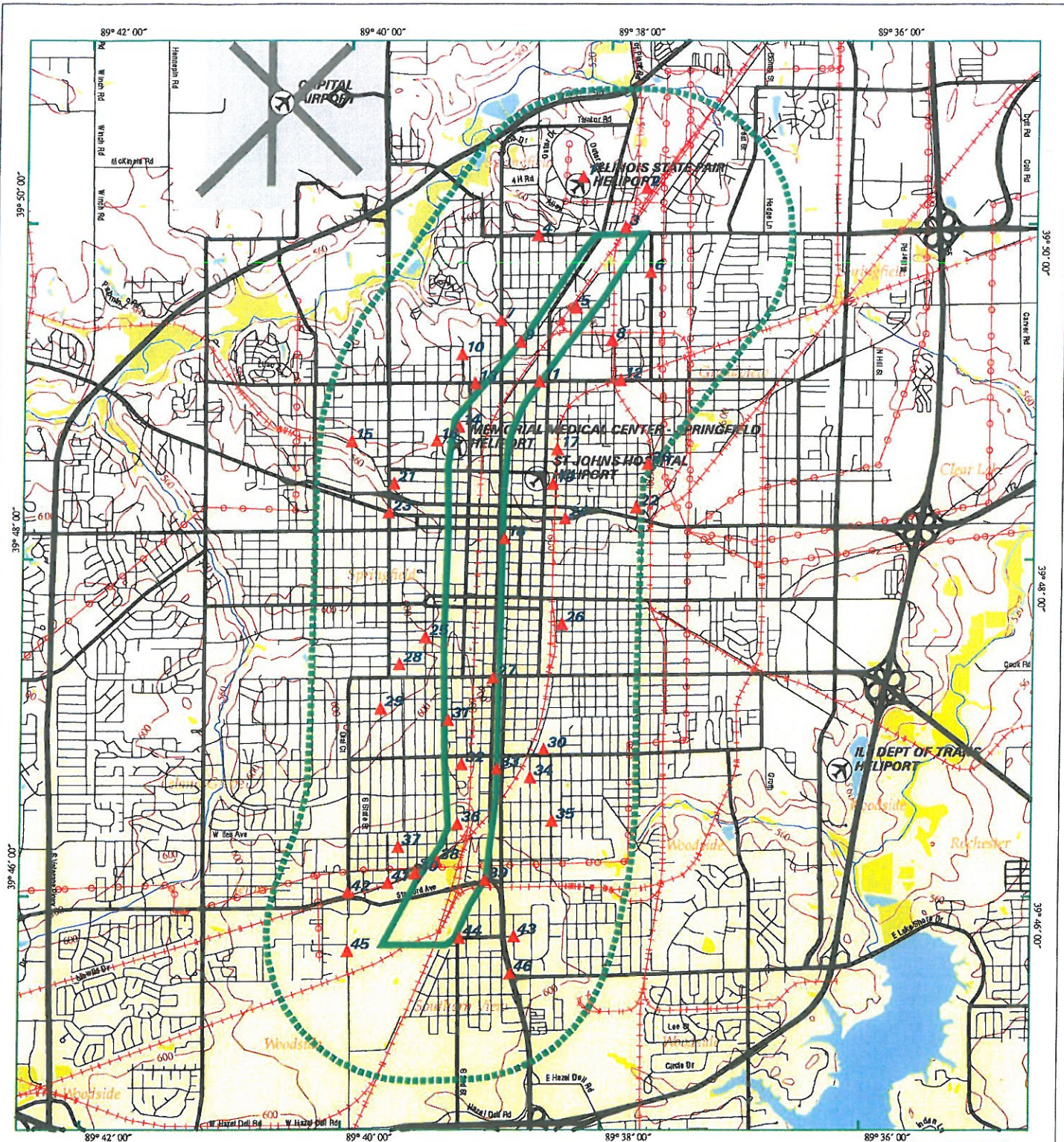


Appendix

D

# SPECIAL WASTE





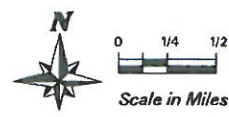
EDR DataMap® - Area Study

# Third Street Corridor



Springfield, IL

- |  |               |                            |
|--|---------------|----------------------------|
| Listed Sites                                 | Waterways     | Water                      |
| Earthquake Epicenters (Richter 5 or greater) | Railroads     | Superfund Sites            |
| Search Boundary                              | Contour Lines | Federal DOD Sites          |
| Roads  | Pipelines     | Indian Reservations BIA    |
| Major Roads                                  | Powerlines    | National Wetland Inventory |
|  | Fault Lines   |                            |



# EXECUTIVE SUMMARY

## TARGET PROPERTY INFORMATION

### ADDRESS

SPRINGFIELD, IL 62701  
SPRINGFIELD, IL 62701

## DATABASES WITH NO MAPPED SITES

No mapped sites were found in EDR's search of available ("reasonably ascertainable ") government records within the requested search area for the following databases:

## FEDERAL RECORDS

NPL.....	National Priority List
Proposed NPL.....	Proposed National Priority List Sites
Delisted NPL.....	National Priority List Deletions
NPL LIENS.....	Federal Superfund Liens
LIENS 2.....	CERCLA Lien Information
RCRA-TSDF.....	RCRA - Transporters, Storage and Disposal
US ENG CONTROLS.....	Engineering Controls Sites List
US INST CONTROL.....	Sites with Institutional Controls
DOT OPS.....	Incident and Accident Data
US CDL.....	Clandestine Drug Labs
US BROWNFIELDS.....	A Listing of Brownfields Sites
DOD.....	Department of Defense Sites
FUDS.....	Formerly Used Defense Sites
LUCIS.....	Land Use Control Information System
CONSENT.....	Superfund (CERCLA) Consent Decrees
ROD.....	Records Of Decision
UMTRA.....	Uranium Mill Tailings Sites
DEBRIS REGION 9.....	Torres Martinez Reservation Illegal Dump Site Locations
ODI.....	Open Dump Inventory
MINES.....	Mines Master Index File
TRIS.....	Toxic Chemical Release Inventory System
TSCA.....	Toxic Substances Control Act
SSTS.....	Section 7 Tracking Systems
ICIS.....	Integrated Compliance Information System
PADS.....	PCB Activity Database System
RADINFO.....	Radiation Information Database
RAATS.....	RCRA Administrative Action Tracking System
PCB TRANSFORMER.....	PCB Transformer Registration Database
COAL ASH EPA.....	Coal Combustion Residues Surface Impoundments List
SCRD DRYCLEANERS.....	State Coalition for Remediation of Drycleaners Listing
US HIST CDL.....	National Clandestine Laboratory Register
FEDERAL FACILITY.....	Federal Facility Site Information listing
COAL ASH DOE.....	Sleam-Electric Plan Operation Data
FEMA UST.....	Underground Storage Tank Listing

## STATE AND LOCAL RECORDS

NPDES..... A Listing of Active Permits

## EXECUTIVE SUMMARY

IL NIPC..... Solid Waste Landfill Inventory  
DRYCLEANERS..... Illinois Licensed Drycleaners  
IMPDMNT..... Surface Impoundment Inventory  
BROWNFIELDS..... Municipal Brownfields Redevelopment Grant Program Project Descriptions

### TRIBAL RECORDS

INDIAN RESERV..... Indian Reservations  
INDIAN ODI..... Report on the Status of Open Dumps on Indian Lands  
INDIAN LUST..... Leaking Underground Storage Tanks on Indian Land  
INDIAN UST..... Underground Storage Tanks on Indian Land  
INDIAN VCP..... Voluntary Cleanup Priority Listing

### SURROUNDING SITES: SEARCH RESULTS

Surrounding sites were identified.

Page numbers and map identification numbers refer to the EDR Radius Map report where detailed data on individual sites can be reviewed.

Sites listed in ***bold italics*** are in multiple databases.

Unmappable (orphan) sites are not considered in the foregoing analysis.

### FEDERAL RECORDS

CERCLIS: The Comprehensive Environmental Response, Compensation and Liability Information System contains data on potentially hazardous waste sites that have been reported to the USEPA by states, municipalities, private companies and private persons, pursuant to Section 103 of the Comprehensive Environmental Response, Compensation and Liability Act (CERCLA). CERCLIS contains sites which are either proposed to or on the National Priorities List (NPL) and sites which are in the screening and assessment phase for possible inclusion on the NPL.

A review of the CERCLIS list, as provided by EDR, and dated 06/30/2009 has revealed that there is 1 CERCLIS site within the searched area.

<u>Site</u>	<u>Address</u>	<u>Map ID</u>	<u>Page</u>
<b><i>PIERCE WASTE OIL</i></b>	<b><i>1925 E MADISON ST</i></b>	<b><i>22</i></b>	<b><i>385</i></b>

CERC-NFRAP: Archived sites are sites that have been removed and archived from the inventory of CERCLIS sites. Archived status indicates that, to the best of EPA's knowledge, assessment at a site has been completed and that EPA has determined no further steps will be taken to list this site on the National Priorities List (NPL), unless information indicates this decision was not appropriate or other considerations require a recommendation for listing at a later time. This decision does not necessarily mean that there is no hazard associated with a given site; it only means that, based upon available information, the location is not judged to be a potential NPL site.

A review of the CERC-NFRAP list, as provided by EDR, and dated 06/23/2009 has revealed that there are 4 CERC-NFRAP sites within the searched area.

<u>Site</u>	<u>Address</u>	<u>Map ID</u>	<u>Page</u>
<b><i>KYANIZE PAINTS INCORPORATED</i></b>	<b><i>1616 NORTH FOURTEENTH S</i></b>	<b><i>5</i></b>	<b><i>31</i></b>

## EXECUTIVE SUMMARY

<u>Site</u>	<u>Address</u>	<u>Map ID</u>	<u>Page</u>
COMANCHE OIL CORP (SIA)	400 E JEFFERSON ST	18	316
<b>STEWART-WARNER HOBBS CORPORATI</b>	<b>YALE BOULEVARD &amp; ASH ST</b>	<b>30</b>	<b>490</b>
<b>FIAT-ALLIS CONSTRUCTION MACHIN</b>	<b>3000 S 6TH ST</b>	<b>43</b>	<b>577</b>

**CORRACTS:** CORRACTS is a list of handlers with RCRA Corrective Action Activity. This report shows which nationally-defined corrective action core events have occurred for every handler that has had corrective action activity.

A review of the CORRACTS list, as provided by EDR, and dated 09/15/2009 has revealed that there are 4 CORRACTS sites within the searched area.

<u>Site</u>	<u>Address</u>	<u>Map ID</u>	<u>Page</u>
<b>KYANIZE PAINTS INCORPORATED</b>	<b>1616 NORTH FOURTEENTH S</b>	<b>5</b>	<b>31</b>
<b>PIERCE WASTE OIL</b>	<b>1925 E MADISON ST</b>	<b>22</b>	<b>385</b>
<b>STEWART-WARNER HOBBS CORPORATI</b>	<b>YALE BOULEVARD &amp; ASH ST</b>	<b>30</b>	<b>490</b>
<b>LINCOLNLAND COMMUNITY COLLEGE</b>	<b>815 S AIRPORT DR-A</b>	<b>41</b>	<b>568</b>

**RCRA-LQG:** RCRAInfo is EPA's comprehensive information system, providing access to data supporting the Resource Conservation and Recovery Act (RCRA) of 1976 and the Hazardous and Solid Waste Amendments (HSWA) of 1984. The database includes selective information on sites which generate, transport, store, treat and/or dispose of hazardous waste as defined by the Resource Conservation and Recovery Act (RCRA). Large quantity generators (LQGs) generate over 1,000 kilograms (kg) of hazardous waste, or over 1 kg of acutely hazardous waste per month.

A review of the RCRA-LQG list, as provided by EDR, and dated 12/11/2009 has revealed that there is 1 RCRA-LQG site within the searched area.

<u>Site</u>	<u>Address</u>	<u>Map ID</u>	<u>Page</u>
STUVE CARRIAGE HOUSE	526 S 7TH ST	18	249

**RCRA-SQG:** RCRAInfo is EPA's comprehensive information system, providing access to data supporting the Resource Conservation and Recovery Act (RCRA) of 1976 and the Hazardous and Solid Waste Amendments (HSWA) of 1984. The database includes selective information on sites which generate, transport, store, treat and/or dispose of hazardous waste as defined by the Resource Conservation and Recovery Act (RCRA). Small quantity generators (SQGs) generate between 100 kg and 1,000 kg of hazardous waste per month.

A review of the RCRA-SQG list, as provided by EDR, and dated 12/11/2009 has revealed that there are 43 RCRA-SQG sites within the searched area.

<u>Site</u>	<u>Address</u>	<u>Map ID</u>	<u>Page</u>
<b>MARTEL LABORATORY SERVICES INC</b>	<b>1438 SANGAMON AVE</b>	<b>3</b>	<b>8</b>
<b>CHAMPION GARAGE INC</b>	<b>820 BLACK AVE</b>	<b>5</b>	<b>28</b>
<b>NUTRONICS</b>	<b>1703 PEORIA RD</b>	<b>5</b>	<b>43</b>
<b>CASEYS GENERAL STORE</b>	<b>1900 PEORIA RD</b>	<b>5</b>	<b>51</b>
<b>LINCOLNLAND OIL BULK PLANT</b>	<b>2026 REPUBLIC DR</b>	<b>5</b>	<b>56</b>
TMI ANALYTICAL SERVICES	2110 N REPUBLIC ST	5	62
<b>NORFOLK AND WESTERN RAILWAY CO</b>	<b>MILE POST 417 STARNES T</b>	<b>9</b>	<b>74</b>

## EXECUTIVE SUMMARY

<u>Site</u>	<u>Address</u>	<u>Map ID</u>	<u>Page</u>
IEPA HHW COLLECTION	1021 NORTH GRAND AVE E	11	96
LEES DELUXE CLEANERS	1221 N 8TH ST	11	174
LUCKY LADY LAUNDRY CENTER	120 N GRAND AVE	13	186
SOUTHERN IL SCHOOL OF MEDICINE	801 N. RUTLEDGE	16	199
IEPA ORGANIC LAB	825 N RUTLEDGE	16	202
FRANKLIN LIFE	800 S 6TH	18	211
STOLDTS JACK SVC	717 S FIFTH	18	218
IL BELL	555 E COOK ST	18	223
AT&T	620 S 5TH ST	18	228
MARATHON OIL CO UNIT 1794	200 W EDWARDS AND SPRIN	18	241
SHUTT HOUSE	525 S EIGHTH ST	18	245
ILLINOIS STATE BAR ASSOCIATION	424 S 2ND ST	18	258
LINCOLNS HOME	413 8TH ST	18	260
STE CONTROLLER PRINT SHOP	325 W ADAMS	18	281
GIETL BROTHERS INC	109 S SECOND ST	18	295
ALZINA BUILDING	100 N FIRST	18	304
IL DEPT OF CENTRAL MGMT	101 W WASHINGTON	18	307
IL HISTORIC PRESERVATION AGENC	617 E JEFFERSON	18	309
SALLY WARD LAUNDRY CLEANERS IN	116 E JEFFERSON ST	18	323
IMPERIAL PLATING CO	313 W MADISON ST	18	340
MARCHAS BUILDING CORP	318 N 4TH ST	18	344
IL SECRETARY OF STATE COMM	319 N KLEIN	18	347
ST JOHNS HOSPITAL	800 CARPENTER ST	19	377
PRINTING CENTER THE	1620 S FIFTH ST	27	426
CONCORD CUSTOM CLEANERS 6041	128 S GRAND AVE	27	440
WESTERN AUTO	616 S GRAND E	27	454
STEWART-WARNER HOBBS CORPORATI	YALE BOULEVARD & ASH ST	30	490
IL CENTRAL MGMT SERV DEPT OF V	200 E ASH ST	32	523
BOLL PAINTING	2224 S 9TH ST	34	527
SEARS P/S 9660	2548 S FIRST ST	36	533
NIEMCZYK PAINTING & PAPER CO	312 B NORTH ST	38	540
KIMS AUTOBODY & PAINT	310 NORTH ST	38	543
AYERCO SELF SVC	430 STANFORD	39	556
WOODSIDE TOWNSHIP	490 NORTH ST	40	564
MATHEWS BILL AUTO BODY INC	750 W NORTH	41	566
LINCOLNLAND COMMUNITY COLLEGE	815 S AIRPORT DR-A	41	568

RCRA-CESQG: RCRAInfo is EPA's comprehensive information system, providing access to data supporting the Resource Conservation and Recovery Act (RCRA) of 1976 and the Hazardous and Solid Waste Amendments (HSWA) of 1984. The database includes selective information on sites which generate, transport, store, treat and/or dispose of hazardous waste as defined by the Resource Conservation and Recovery Act (RCRA). Conditionally exempt small quantity generators (CESQGs) generate less than 100 kg of hazardous waste, or less than 1 kg of acutely hazardous waste per month.

A review of the RCRA-CESQG list, as provided by EDR, and dated 12/11/2009 has revealed that there are 31 RCRA-CESQG sites within the searched area.

<u>Site</u>	<u>Address</u>	<u>Map ID</u>	<u>Page</u>
ONE HOUR MARTINIZING	1865 SANGAMON AVE	3	10
SOUTHERN PACIFIC TRANSP CO	1701 E SANGAMON ST	3	13
THOMAS AUTO PRECISION	1312 E MORTON	5	26
BYRNE, THOMAS	1650 N 14TH ST	5	38
YORK INTERNATIONAL	1615 PEORIA RD REAR	5	41

## EXECUTIVE SUMMARY

<u>Site</u>	<u>Address</u>	<u>Map ID</u>	<u>Page</u>
<i>CREATIVE AUTOBODY</i>	<i>2008 N 14TH ST</i>	<i>5</i>	<i>59</i>
<i>WORLD WIDE REFINISHING SYSTEMS</i>	<i>11TH &amp; JOLIS</i>	<i>5</i>	<i>65</i>
<i>HARPER OIL COMPANY</i>	<i>1028 N 9T ST</i>	<i>11</i>	<i>78</i>
<i>IEPA PRINT SHOP</i>	<i>1340 N 9TH ST</i>	<i>11</i>	<i>178</i>
<i>MEMORIAL MEDICAL CENTER</i>	<i>800 N RUTLEDGE</i>	<i>16</i>	<i>196</i>
<i>FRANKLIN LIFE</i>	<i>808 S. EIGHTH ST</i>	<i>18</i>	<i>213</i>
<i>ILLINOIS EDUCATION ASSOCIATION</i>	<i>100 E EDWARDS</i>	<i>18</i>	<i>243</i>
<i>FINDLEY PAUL FEDERAL BUILDING</i>	<i>600 EAST MONROE</i>	<i>18</i>	<i>271</i>
<i>SPRINGFIELD HILTON</i>	<i>700 E ADAMS ST</i>	<i>18</i>	<i>276</i>
<i>RENAISSANCE SPRINGFIELD HOTEL</i>	<i>701 E ADAMS</i>	<i>18</i>	<i>285</i>
<i>SCHNEPP &amp; BARNES</i>	<i>412 E ADAMS</i>	<i>18</i>	<i>288</i>
<i>MYERS FAMILY REAL ESTATE LLC</i>	<i>1 W OLD STATE CAPITOL P</i>	<i>18</i>	<i>297</i>
<i>ISPRINGHAUSEN IMPORTS</i>	<i>229 E JEFFERSON</i>	<i>18</i>	<i>318</i>
<i>STATE OF IL EMERGENCY MGT</i>	<i>301 W MADISON</i>	<i>18</i>	<i>338</i>
<i>IL SECRETARY OF STATE POWER PL</i>	<i>KLEIN AND MASON</i>	<i>18</i>	<i>356</i>
<i>FORD PRINTING</i>	<i>418 N 2ND</i>	<i>18</i>	<i>359</i>
<i>SPRINGFIELD TIRE &amp; ALIGNMENT</i>	<i>214 W REYNOLDS REAR</i>	<i>18</i>	<i>367</i>
<i>AMOCO, LESS</i>	<i>1700 S 5TH</i>	<i>27</i>	<i>423</i>
<i>HANSON PROFESSIONAL SERVICES I</i>	<i>1525 S 6TH ST</i>	<i>27</i>	<i>437</i>
<i>ONE HOUR MARTINIZING</i>	<i>1400 S EIGHTH ST</i>	<i>27</i>	<i>456</i>
<i>DAVIS CLEANERS</i>	<i>1205 S SECOND ST</i>	<i>27</i>	<i>461</i>
<i>IL STATE POLICE</i>	<i>2168 S NINTH ST</i>	<i>34</i>	<i>528</i>
<i>KIMS AUTOBODY AND PAINT</i>	<i>2714 S HOLMES AVE</i>	<i>37</i>	<i>538</i>
<i>FINKS CUSTOM DRAPERIES</i>	<i>2756 S 6TH</i>	<i>39</i>	<i>546</i>
<i>FURROW BLDG MATERIALS</i>	<i>2744 S 6TH</i>	<i>39</i>	<i>549</i>
<i>VERSTREATRA, TED</i>	<i>224 APPLE ORCHARD RD</i>	<i>44</i>	<i>596</i>

RCRA-NonGen: RCRAInfo is EPA's comprehensive information system, providing access to data supporting the Resource Conservation and Recovery Act (RCRA) of 1976 and the Hazardous and Solid Waste Amendments (HSWA) of 1984. The database includes selective information on sites which generate, transport, store, treat and/or dispose of hazardous waste as defined by the Resource Conservation and Recovery Act (RCRA). Non-Generators do not presently generate hazardous waste.

A review of the RCRA-NonGen list, as provided by EDR, and dated 12/11/2009 has revealed that there are 32 RCRA-NonGen sites within the searched area.

<u>Site</u>	<u>Address</u>	<u>Map ID</u>	<u>Page</u>
<i>TRUMAN L FLATT AND SONS INC</i>	<i>2300 NORTH 16TH STREET</i>	<i>3</i>	<i>18</i>
<i>PROFESSIONAL DEVELOPMENT CO</i>	<i>1545 N 11TH ST</i>	<i>5</i>	<i>24</i>
<i>KYANIZE PAINTS INCORPORATED</i>	<i>1616 NORTH FOURTEENTH S</i>	<i>5</i>	<i>31</i>
<i>SPRINGFIELD COLLEGE</i>	<i>1500 N 5TH ST</i>	<i>7</i>	<i>68</i>
<i>CHURCHILLS EUROSPOORT</i>	<i>1600 N MICHIGAN AVE</i>	<i>8</i>	<i>72</i>
<i>MURRAY</i>	<i>BROWNING RD</i>	<i>9</i>	<i>75</i>
<i>9TH ST AMOCO FOOD SHOP</i>	<i>1201 N 9TH</i>	<i>11</i>	<i>94</i>
<i>JEWEL FOOD STORES</i>	<i>909 E CONVERSE</i>	<i>11</i>	<i>180</i>
<i>SUNOCO SERVICE STATION</i>	<i>200 N GRAND AVE EAST</i>	<i>13</i>	<i>189</i>
<i>SPRINGFIELD MASS TRANSIT</i>	<i>928 S 9TH ST</i>	<i>18</i>	<i>207</i>
<i>FIRST OF AMERICA TRUST</i>	<i>737 E COOK ST</i>	<i>18</i>	<i>220</i>
<i>VACHEL LINDSEY HOME</i>	<i>603 S FIFTH ST</i>	<i>18</i>	<i>233</i>
<i>LUCENT TECHNOLOGIES INC</i>	<i>601 S SIXTH ST</i>	<i>18</i>	<i>236</i>
<i>ILLINOIS SECRETARY OF STATE</i>	<i>SECOND AND EDWARDS ST</i>	<i>18</i>	<i>237</i>
<i>EVCO NATIONAL</i>	<i>508 S 8TH ST</i>	<i>18</i>	<i>246</i>
<i>IL SUPREME COURT</i>	<i>400 S 2ND ST</i>	<i>18</i>	<i>266</i>

## EXECUTIVE SUMMARY

<u>Site</u>	<u>Address</u>	<u>Map ID</u>	<u>Page</u>
MARINE BANK TRUST DEPT	307 TO 309 S FOURTH	18	277
CHICAGO MISSOURI RAILWAY	3 W OLD CAPITOL PLAZA	18	293
TRAFFIC ENG SIGN SHOP	601 E JEFFERSON ST	18	313
IMPERIAL PLATING CORP	313 WEST MADISON	18	342
SPRINGFIELD DECATUR TRANSFER C	223 E UNION ST	18	374
LICATAS CLEANERS	822 E MILLER	19	382
PIERCE WASTE OIL	1925 E MADISON ST	22	385
STAAB BATTERY MFG CO INC	931 S ELEVENTH	26	415
PRINTING CENTER THE	1602 S FIFTH ST	27	427
SHERWIN WILLIAMS CO THE	1730 S 6TH ST	27	429
SUNOCO SERVICE STATION	601 S GRAND	27	451
ACE OIL SERVICES LTD	1118 S SIXTH ST	27	484
ILDOT BUR MTL S PHY RES	126 E ASH ST	32	516
FCA HOLDINGS INC	2720 HOLMES AVE	37	535
LUBE MASTER	415 E STANFORD	39	562
FIAT-ALLIS CONSTRUCTION MACHIN	3000 S 6TH ST	43	577

ERNS: The Emergency Response Notification System records and stores information on reported releases of oil and hazardous substances. The source of this database is the U.S. EPA.

A review of the ERNS list, as provided by EDR, and dated 08/31/2009 has revealed that there are 2 ERNS sites within the searched area.

<u>Site</u>	<u>Address</u>	<u>Map ID</u>	<u>Page</u>
SOUTHERN ILL UNIV SCHOOL OF ME	SOUTHERN ILL UNIV SCHOO	5	24
320 E STANFORD AVE	320 E STANFORD AVE	39	561

HMIRS: The Hazardous Materials Incident Report System contains hazardous material spill incidents reported to the Department of Transportation. The source of this database is the U.S. EPA.

A review of the HMIRS list, as provided by EDR, and dated 10/05/2009 has revealed that there is 1 HMIRS site within the searched area.

<u>Site</u>	<u>Address</u>	<u>Map ID</u>	<u>Page</u>
Not reported	1309 RIDGELY AVENUE	5	48

FTTS: FTTS tracks administrative cases and pesticide enforcement actions and compliance activities related to FIFRA, TSCA and EPCRA (Emergency Planning and Community Right-to-Know Act) over the previous five years. To maintain currency, EDR contacts the Agency on a quarterly basis.

A review of the FTTS list, as provided by EDR, and dated 04/09/2009 has revealed that there is 1 FTTS site within the searched area.

<u>Site</u>	<u>Address</u>	<u>Map ID</u>	<u>Page</u>
ENVIRONMENTAL SAFETY CONSULTAN	824 S 2ND ST	18	212



## EXECUTIVE SUMMARY

HIST FTTS: A complete administrative case listing from the FIFRA/TSCA Tracking System (FTTS) for all ten EPA regions. The information was obtained from the National Compliance Database (NCDB). NCDB supports the implementation of FIFRA (Federal Insecticide, Fungicide, and Rodenticide Act) and TSCA (Toxic Substances Control Act). Some EPA regions are now closing out records. Because of that, and the fact that some EPA regions are not providing EPA Headquarters with updated records, it was decided to create a HIST FTTS database. It included records that may not be included in the newer FTTS database updates. This database is no longer updated.

A review of the HIST FTTS list, as provided by EDR, and dated 10/19/2006 has revealed that there is 1 HIST FTTS site within the searched area.

<u>Site</u>	<u>Address</u>	<u>Map ID</u>	<u>Page</u>
<i>ENVIRONMENTAL SAFETY CONSULTAN</i>	<i>824 S 2ND ST</i>	<i>18</i>	<i>212</i>

MLTS: The Material Licensing Tracking System is maintained by the Nuclear Regulatory Commission and contains a list fo approximately 8,100 sites which possess or use radioactive materials and are subject to NRC licensing requirements.

A review of the MLTS list, as provided by EDR, and dated 09/25/2009 has revealed that there are 4 MLTS sites within the searched area.

<u>Site</u>	<u>Address</u>	<u>Map ID</u>	<u>Page</u>
ILLINOIS EMERGENCY SERV. & DIS	110 EAST ADAMS ST.	18	291
SPRINGFIELD IMAGING CTR. LTD.	319 EAST MADISON STREET	18	333
<i>HANSON PROFESSIONAL SERVICES I</i>	<i>1525 S 6TH ST</i>	<i>27</i>	<i>437</i>
ILLINOIS DEPT. OF TRANSPORTATI	126 EAST ASH STREET	32	516

FINDS: The Facility Index System contains both facility information and "pointers" to other sources of information that contain more detail. These include: RCRIS; Permit Compliance System (PCS); Aerometric Information Retrieval System (AIRS); FATES (FIFRA [Federal Insecticide Fungicide Rodenticide Act] and TSCA Enforcement System, FTTS [FIFRA/TSCA Tracking System]; CERCLIS; DOCKET (Enforcement Docket used to manage and track information on civil judicial enforcement cases for all environmental statutes); Federal Underground Injection Control (FURS); Federal Reporting Data System (FRDS); Surface Impoundments (SIA); TSCA Chemicals in Commerce Information System (CICS); PADS; RCRA-J (medical waste transporters/disposers); TRIS; and TSCA. The source of this database is the U.S. EPA/NTIS.

A review of the FINDS list, as provided by EDR, and dated 10/19/2009 has revealed that there are 170 FINDS sites within the searched area.

<u>Site</u>	<u>Address</u>	<u>Map ID</u>	<u>Page</u>
<i>MARTEL LABORATORY SERVICES INC</i>	<i>1438 SANGAMON AVE</i>	<i>3</i>	<i>8</i>
<i>ONE HOUR MARTINIZING</i>	<i>1865 SANGAMON AVE</i>	<i>3</i>	<i>10</i>
<i>TRUMAN L FLATT AND SONS INC</i>	<i>2300 NORTH 16TH STREET</i>	<i>3</i>	<i>18</i>
<i>PROFESSIONAL DEVELOPMENT CO</i>	<i>1545 N 11TH ST</i>	<i>5</i>	<i>24</i>
<i>THOMAS AUTO PRECISION</i>	<i>1312 E MORTON</i>	<i>5</i>	<i>26</i>
<i>CHAMPION GARAGE INC</i>	<i>820 BLACK AVE</i>	<i>5</i>	<i>28</i>
ROYS RADIATOR	1601 N 9TH ST	5	30
<i>KYANIZE PAINTS INCORPORATED</i>	<i>1616 NORTH FOURTEENTH S</i>	<i>5</i>	<i>31</i>
<i>YORK INTERNATIONAL</i>	<i>1615 PEORIA RD REAR</i>	<i>5</i>	<i>41</i>
LINCOLN YELLOW CAB	1700 FACTORY RD	5	43
<i>NUTRONICS</i>	<i>1703 PEORIA RD</i>	<i>5</i>	<i>43</i>
CAPITOL ENGRAVING CO	1703 PEORIA RD-A	5	47

## EXECUTIVE SUMMARY

<u>Site</u>	<u>Address</u>	<u>Map ID</u>	<u>Page</u>
PRESTON TRUCKING CO	1309 RIDGELY AVE	5	47
FJ MURPHY & SON INC	1800 FACTORY AVE	5	49
FANCY AUTO REPAIR	1804 PEORIA RD	5	50
<b>CASEYS GENERAL STORE</b>	<b>1900 PEORIA RD</b>	<b>5</b>	<b>51</b>
MR TIRE	1921 PEORIA RD	5	53
<b>LINCOLNLAND OIL BULK PLANT</b>	<b>2026 REPUBLIC DR</b>	<b>5</b>	<b>56</b>
BRITZ AUTO	1303 GRIFFITHS	5	58
<b>CREATIVE AUTOBODY</b>	<b>2008 N 14TH ST</b>	<b>5</b>	<b>59</b>
TMI ANALYTICAL SVCS	2110 W REPUBLIC ST	5	62
SPRINGFIELD FIRE DEPT	PEORIA & PERCY	5	65
<b>WORLD WIDE REFINISHING SYSTEMS</b>	<b>11TH &amp; JOLES</b>	<b>5</b>	<b>65</b>
<b>LARGE, DEAN</b>	<b>517 RIDGELY</b>	<b>7</b>	<b>70</b>
<b>CHURCHILLS EUROSPORT</b>	<b>1600 N MICHIGAN AVE</b>	<b>8</b>	<b>72</b>
<b>NORFOLK AND WESTERN RAILWAY CO</b>	<b>MILE POST 417 STARNES T</b>	<b>9</b>	<b>74</b>
<b>MURRAY</b>	<b>BROWNING RD</b>	<b>9</b>	<b>75</b>
STROH ANDERSON, INC.	1107 N. 6TH ST.	11	85
TUXHORN GARAGE	1158 N 6TH	11	87
BRAHLER OIL & LUBE INC	700 NORTH GRAND AVE E	11	88
NOONANS TRUE VALUE	801 NORTH GRAND AVE E	11	90
<b>9TH ST AMOCO FOOD SHOP</b>	<b>1201 N 9TH</b>	<b>11</b>	<b>94</b>
<b>IEPA HHW COLLECTION</b>	<b>1021 NORTH GRAND AVE E</b>	<b>11</b>	<b>96</b>
<b>LEES DELUXE CLEANERS</b>	<b>1221 N 8TH ST</b>	<b>11</b>	<b>174</b>
<b>IEPA PRINT SHOP</b>	<b>1340 N 9TH ST</b>	<b>11</b>	<b>178</b>
IEPA BUILDING,	1340 N 9TH ST	11	180
<b>JEWEL FOOD STORES</b>	<b>909 E CONVERSE</b>	<b>11</b>	<b>180</b>
<b>LUCKY LADY LAUNDRY CENTER</b>	<b>120 N GRAND AVE</b>	<b>13</b>	<b>186</b>
<b>SUNOCO SERVICE STATION</b>	<b>200 N GRAND AVE EAST</b>	<b>13</b>	<b>189</b>
LINCOLNLAND OIL CO	430 NORTH GRAND AVE E	13	195
928 N 1ST ST	928 N 1ST ST	14	195
<b>SOUTHERN IL SCHOOL OF MEDICINE</b>	<b>801 N. RUTLEDGE</b>	<b>16</b>	<b>199</b>
<b>IEPA ORGANIC LAB</b>	<b>825 N RUTLEDGE</b>	<b>16</b>	<b>202</b>
<b>SPRINGFIELD MASS TRANSIT</b>	<b>928 S 9TH ST</b>	<b>18</b>	<b>207</b>
SPRINGFIELD, CITY OF-POLICE	837 S 4TH	18	210
<b>FRANKLIN LIFE</b>	<b>800 S 6TH</b>	<b>18</b>	<b>211</b>
CATHEDRAL OF IMMACULATE CONCEP	820 S 5TH ST	18	212
<b>ENVIRONMENTAL SAFETY CONSULTAN</b>	<b>824 S 2ND ST</b>	<b>18</b>	<b>212</b>
<b>FRANKLIN LIFE</b>	<b>808 S EIGHTH ST</b>	<b>18</b>	<b>213</b>
SPRINGFIELD, CITY OF	5TH & LAWRENCE	18	216
JACK STOLDTS GARAGE	717 S 5TH	18	217
<b>STOLDTS JACK SVC</b>	<b>717 S FIFTH</b>	<b>18</b>	<b>218</b>
<b>FIRST OF AMERICA TRUST</b>	<b>737 E COOK ST</b>	<b>18</b>	<b>220</b>
<b>IL BELL</b>	<b>555 E COOK ST</b>	<b>18</b>	<b>223</b>
<b>HICKOX APARTMENTS</b>	<b>631 S 4TH ST</b>	<b>18</b>	<b>225</b>
<b>AT&amp;T</b>	<b>620 S 5TH ST</b>	<b>18</b>	<b>228</b>
VACHEL LINDSAY HOME	603 S 5TH ST	18	233
<b>VACHEL LINDSEY HOME</b>	<b>603 S FIFTH ST</b>	<b>18</b>	<b>233</b>
<b>LUCENT TECHNOLOGIES INC</b>	<b>601 S SIXTH ST</b>	<b>18</b>	<b>236</b>
<b>ILLINOIS SECRETARY OF STATE</b>	<b>SECOND AND EDWARDS ST</b>	<b>18</b>	<b>237</b>
<b>MARATHON OIL CO UNIT 1794</b>	<b>200 W EDWARDS AND SPRIN</b>	<b>18</b>	<b>241</b>
<b>ILLINOIS EDUCATION ASSOCIATION</b>	<b>100 E EDWARDS</b>	<b>18</b>	<b>243</b>
MARATHON OIL CO 1794	200 W EDWARDS	18	245
<b>SHUTT HOUSE</b>	<b>525 S EIGHTH ST</b>	<b>18</b>	<b>245</b>
IDNR	524 SOUTH SECOND STREET	18	252
<b>WASHINGTON MIDDLE SCHOOL - DIS</b>	<b>230 E JACKSON ST</b>	<b>18</b>	<b>255</b>
IL CMS REPRODUCTION SVCS	425 S 4TH	18	258
<b>ILLINOIS STATE BAR ASSOCIATION</b>	<b>424 S 2ND ST</b>	<b>18</b>	<b>258</b>

## EXECUTIVE SUMMARY

<u>Site</u>	<u>Address</u>	<u>Map ID</u>	<u>Page</u>
<b>LINCOLNS HOME</b>	<b>413 8TH ST</b>	<b>18</b>	<b>260</b>
<b>IL SUPREME COURT</b>	<b>400 S 2ND ST</b>	<b>18</b>	<b>266</b>
MOTOR INN GARAGE	307-309 S 4TH ST	18	269
<b>FINDLEY PAUL FEDERAL BUILDING</b>	<b>600 EAST MONROE</b>	<b>18</b>	<b>271</b>
<b>SPRINGFIELD HILTON</b>	<b>700 E ADAMS ST</b>	<b>18</b>	<b>276</b>
<b>MARINE BANK TRUST DEPT</b>	<b>307 TO 309 S FOURTH</b>	<b>18</b>	<b>277</b>
219 W 4TH	219 S 4TH	18	280
<b>STE CONTROLLER PRINT SHOP</b>	<b>325 W ADAMS</b>	<b>18</b>	<b>281</b>
<b>RENAISSANCE SPRINGFIELD HOTEL</b>	<b>701 E ADAMS</b>	<b>18</b>	<b>285</b>
OSCO DRUG STORE	508 E ADAMS	18	288
<b>SCHNEPP &amp; BARNES</b>	<b>412 E ADAMS</b>	<b>18</b>	<b>288</b>
BOWLING ALLEY	125 E ADAMS	18	291
IL SECRETARY OF STATE	110 E ADAMS	18	293
<b>CHICAGO MISSOURI RAILWAY</b>	<b>3 W OLD CAPITOL PLAZA</b>	<b>18</b>	<b>293</b>
<b>GIETL BROTHERS INC</b>	<b>109 S SECOND ST</b>	<b>18</b>	<b>295</b>
BUCK BLDG	527 E WASHINGTON	18	297
MYERS FAMILY REAL ESTATE LLC	1 W OLD STATE CAPITOL P	18	299
FIRST OF AMERICA BANK	1 OLD STATE CAPITOL PLZ	18	299
AMEREN CILCO	100 W WASHINGTON ST	18	303
IL CMS	101 W WASHINGTON	18	303
AMEREN MFG GAS PLANT	116 W WASHINGTON	18	304
<b>ALZINA BUILDING</b>	<b>100 N FIRST</b>	<b>18</b>	<b>304</b>
<b>IL DEPT OF CENTRAL MGMT</b>	<b>101 W WASHINGTON</b>	<b>18</b>	<b>307</b>
<b>IL HISTORIC PRESERVATION AGENC</b>	<b>617 E JEFFERSON</b>	<b>18</b>	<b>309</b>
<b>TRAFFIC ENG SIGN SHOP</b>	<b>601 E JEFFERSON ST</b>	<b>18</b>	<b>313</b>
UPTOWN INC	319 E JEFFERSON	18	317
<b>ISPRINGHAUSEN IMPORTS</b>	<b>229 E JEFFERSON</b>	<b>18</b>	<b>318</b>
ISRINGHAUSEN IMPORTS	229 E JEFFERSON ST	18	321
ECHO LAKE FARM PRODUCE CO INC	2ND & JEFFERSON ST	18	321
<b>SALLY WARD LAUNDRY CLEANERS IN</b>	<b>116 E JEFFERSON ST</b>	<b>18</b>	<b>323</b>
FRANK MASON REAL ESTATE	137 E JEFFERSON	18	331
219 S 4TH	219 N 4TH	18	331
CENTRUM NORTH RADIOTHERAPY PAR	319 E MADISON STE 3G	18	333
<b>STATE OF IL EMERGENCY MGT</b>	<b>301 W MADISON</b>	<b>18</b>	<b>338</b>
<b>IMPERIAL PLATING CO</b>	<b>313 W MADISON ST</b>	<b>18</b>	<b>340</b>
<b>MARCHAS BUILDING CORP</b>	<b>318 N 4TH ST</b>	<b>18</b>	<b>344</b>
<b>IL SECRETARY OF STATE COMM</b>	<b>319 N KLEIN</b>	<b>18</b>	<b>347</b>
JOES GARAGE	324 N 1ST ST	18	349
CENTRUM NORTH RADIO THERAPY &	401 N 4TH ST	18	351
R W BRADLEY	409 N 4TH	18	353
ISRINGHAUSEN IMPORTS INC	401 N 2ND ST	18	354
HILLIER STORAGE MOVING CO	417 N 4TH ST	18	354
<b>IL SECRETARY OF STATE POWER PL</b>	<b>KLEIN AND MASON</b>	<b>18</b>	<b>356</b>
ILLINOIS ASPHALT PAVEMENT ASSN	424 N 4TH ST STE 100	18	359
<b>FORD PRINTING</b>	<b>418 N 2ND</b>	<b>18</b>	<b>359</b>
<b>HUBBARD MILLING CO</b>	<b>426 N SECOND ST</b>	<b>18</b>	<b>364</b>
<b>SPRINGFIELD TIRE &amp; ALIGNMENT</b>	<b>214 W REYNOLDS REAR</b>	<b>18</b>	<b>367</b>
<b>PARK FUNERAL HOMES INC D/B/A S</b>	<b>437 N SIXTH ST</b>	<b>18</b>	<b>369</b>
PARK FUNERAL HOME INC	530 N 5TH ST	18	370
KUMLER UNITED METHODIST CHURCH	600 N 5TH ST	18	370
DISCOUNT AUTOMOTIVE	612 N 3RD ST	18	371
MEMORIAL MEDICAL CENTER	701 N 1ST ST	18	373
<b>SPRINGFIELD DECATUR TRANSFER C</b>	<b>223 E UNION ST</b>	<b>18</b>	<b>374</b>
<b>LICATAS CLEANERS</b>	<b>822 E MILLER</b>	<b>19</b>	<b>382</b>
<b>PIERCE WASTE OIL</b>	<b>1925 E MADISON ST</b>	<b>22</b>	<b>385</b>
F & F CONSULTANTS	1122 S. SPRING ST	25	412

## EXECUTIVE SUMMARY

<u>Site</u>	<u>Address</u>	<u>Map ID</u>	<u>Page</u>
ASIAN FOOD STORE	947 SPRING ST	25	414
<b>STAAB BATTERY MFG CO INC</b>	<b>931 S ELEVENTH</b>	<b>26</b>	<b>415</b>
BRAHLER AUTO SVC	531 E LAUREL	27	419
<b>AMOCO, LESS</b>	<b>1700 S 5TH</b>	<b>27</b>	<b>423</b>
<b>PRINTING CENTER THE</b>	<b>1602 S FIFTH ST</b>	<b>27</b>	<b>427</b>
<b>SHERWIN WILLIAMS CO THE</b>	<b>1730 S 6TH ST</b>	<b>27</b>	<b>429</b>
PRINTING CENTER	1620 S 5TH ST	27	432
MALE EGO STUDIO	1529 S 5TH	27	435
AMERICAN AMBULANCE SERVICE INC	1501 S 5TH ST	27	435
IL DEPT OF PUBLIC AID	100 SOUTH GRAND AVE E	27	443
CONCORD CUSTOM CLEANERS 6041	128 SOUTH GRAND AVE E	27	443
MOBIL OIL CORP 12LX8	425 SOUTH GRAND AVE E	27	448
UNION 76	5TH & SOUTH GRAND AVE E	27	451
<b>SUNOCO SERVICE STATION</b>	<b>601 S GRAND</b>	<b>27</b>	<b>451</b>
<b>WESTERN AUTO</b>	<b>616 S GRAND E</b>	<b>27</b>	<b>454</b>
<b>ONE HOUR MARTINIZING</b>	<b>1400 S EIGHTH ST</b>	<b>27</b>	<b>456</b>
<b>DAVIS CLEANERS</b>	<b>1205 S SECOND ST</b>	<b>27</b>	<b>461</b>
<b>BISCH &amp; SON MEMORIAL HOME</b>	<b>505 E ALLEN</b>	<b>27</b>	<b>466</b>
<b>ACE OIL SERVICES LTD</b>	<b>1118 S SIXTH ST</b>	<b>27</b>	<b>484</b>
<b>SOLOMON #2</b>	<b>1600 N WALNUT ST</b>	<b>29</b>	<b>488</b>
<b>STEWART-WARNER HOBBS CORPORATI</b>	<b>YALE BOULEVARD &amp; ASH ST</b>	<b>30</b>	<b>490</b>
PRODUCTION CONTROLS	1700 S SPRING SUITE 2A	31	510
LAWRENCE EDUCATION CENTER	101 E LAUREL	31	512
CITY WATER LIGHT & POWER	1ST & CORNELL	32	512
ROBERTS AUTOMOTIVE	100 W ASH	32	513
IDOT 2ND FLOOR	126 E ASH ST	32	515
<b>ILDOT BUR MTLs PHY RES</b>	<b>126 E ASH ST</b>	<b>32</b>	<b>516</b>
STATE OF IL - ASH STREET GARAG	200 EAST ASH ST.	32	522
<b>IL CENTRAL MGMT SERV DEPT OF V</b>	<b>200 E ASH ST</b>	<b>32</b>	<b>523</b>
IEPA	2053 S 5TH ST	33	526
<b>IL STATE POLICE</b>	<b>2168 S NINTH ST</b>	<b>34</b>	<b>528</b>
<b>SEARS P/S 9660</b>	<b>2548 S FIRST ST</b>	<b>36</b>	<b>533</b>
EARLY LEARNING CENTER	2501 S 1ST ST	36	535
<b>FCA HOLDINGS INC</b>	<b>2720 HOLMES AVE</b>	<b>37</b>	<b>535</b>
<b>KIMS AUTOBODY AND PAINT</b>	<b>2714 S HOLMES AVE</b>	<b>37</b>	<b>538</b>
<b>NIEMCZYK PAINTING &amp; PAPER CO</b>	<b>312 B NORTH ST</b>	<b>38</b>	<b>540</b>
<b>KIMS AUTOBODY &amp; PAINT</b>	<b>310 NORTH ST</b>	<b>38</b>	<b>543</b>
<b>FINKS CUSTOM DRAPERIES</b>	<b>2756 S 6TH</b>	<b>39</b>	<b>546</b>
<b>FURROW BLDG MATERIALS</b>	<b>2744 S 6TH</b>	<b>39</b>	<b>549</b>
<b>AYERCO SELF SVC</b>	<b>430 STANFORD</b>	<b>39</b>	<b>556</b>
ILLINOIS AYERS OIL CO	430 STANFORD AVE	39	561
<b>LUBE MASTER</b>	<b>415 E STANFORD</b>	<b>39</b>	<b>562</b>
<b>WOODSIDE TOWNSHIP</b>	<b>490 NORTH ST</b>	<b>40</b>	<b>564</b>
<b>MATHEWS BILL AUTO BODY INC</b>	<b>750 W NORTH</b>	<b>41</b>	<b>566</b>
<b>LINCOLN LAND COMMUNITY COLLEGE</b>	<b>815 S AIRPORT DR-A</b>	<b>41</b>	<b>568</b>
<b>FIAT-ALLIS CONSTRUCTION MACHIN</b>	<b>3000 S 6TH ST</b>	<b>43</b>	<b>577</b>

## EXECUTIVE SUMMARY

### STATE AND LOCAL RECORDS

SHWS: The State Hazardous Waste Sites records are the states' equivalent to CERCLIS. These sites may or may not already be listed on the federal CERCLIS list. Priority sites planned for cleanup using state funds (state equivalent of Superfund) are identified along with sites where cleanup will be paid for by potentially responsible parties. The data come from the Illinois Environmental Protection Agency's Category List.

A review of the SHWS list, as provided by EDR, and dated 11/16/2009 has revealed that there are 4 SHWS sites within the searched area.

<u>Site</u>	<u>Address</u>	<u>Map ID</u>	<u>Page</u>
KYANIZE PAINT	1616 NORTH 14TH STREET	5	38
<b>MURRAY SALVAGE</b>		<b>18</b>	<b>206</b>
<b>MERVIS</b>		<b>18</b>	<b>207</b>
MORECO ENERGY	1925 E MADISON ST	20	384

CAT: Illinois Category List.

A review of the CAT list, as provided by EDR, and dated 06/01/1997 has revealed that there are 5 CAT sites within the searched area.

<u>Site</u>	<u>Address</u>	<u>Map ID</u>	<u>Page</u>
<b>KYANIZE PAINTS INCORPORATED</b>	<b>1616 NORTH FOURTEENTH S</b>	<b>5</b>	<b>31</b>
Facility Type: SITE REMEDIATION PROGRAM			
<b>MURRAY SALVAGE</b>		<b>18</b>	<b>206</b>
Facility Type: NOTICE RESPONSE ACTION SITE			
MERVIES IRON & SUPPLY		18	207
Facility Type: SITE REMEDIATION PROGRAM			
<b>MERVIS</b>		<b>18</b>	<b>207</b>
Facility Type: NOTICE RESPONSE ACTION SITE			
<b>FIAT-ALLIS CONSTRUCTION MACHIN</b>	<b>3000 S 6TH ST</b>	<b>43</b>	<b>577</b>
Facility Type: SITE REMEDIATION PROGRAM			

SWF/LF: The Solid Waste Facilities/Landfill Sites records typically contain an inventory of solid waste disposal facilities or landfills in a particular state. The data come from the Illinois Environmental Protection Agency's Available Disposal for Solid Waste in Illinois--Solid Waste Landfills Subject to State Surcharge list.

A review of the SWF/LF list, as provided by EDR, and dated 12/01/2007 has revealed that there are 5 SWF/LF sites within the searched area.

<u>Site</u>	<u>Address</u>	<u>Map ID</u>	<u>Page</u>
<b>LARGE, DEAN</b>	<b>517 RIDGELY</b>	<b>7</b>	<b>70</b>
SPRINGFIELD HOUSING AUTHORITY	200 NORTH 11TH ST	24	411
CIUFFETELLI, RAY	541 WEST VINE	28	487
<b>SOLOMON #2</b>	<b>1600 N WALNUT ST</b>	<b>29</b>	<b>488</b>
OBERMAN, SAM B	2401 YALE BOULEVARD	35	531

## EXECUTIVE SUMMARY

UIC: Injection wells are used for disposal of fluids by "injection" into the subsurface. The construction of injection wells range from very technical designs with twenty-four hour monitoring to simply a hole dug in the ground to control runoff. As a result of this diversity, the UIC Program divides injection wells into five different classes.

A review of the UIC list, as provided by EDR, and dated 12/10/2009 has revealed that there is 1 UIC site within the searched area.

<u>Site</u>	<u>Address</u>	<u>Map ID</u>	<u>Page</u>
AYERCO #14	430 STANFORD AVE.	39	560

LF SPECIAL WASTE: These landfills, as of January 1, 1990, accept non-hazardous special waste pursuant to the Illinois EPA Non-Hazardous Special Waste Definition. List A includes landfills that may receive any non-hazardous waste, Non-Regional Pollution Control Facilities are so noted. List B includes landfills designed to receive specific non-hazardous wastes. List B landfills are designated as a Regional Pollution Control Facility by RPCF, or Non-Regional Pollution Control Facility by Non-RPCF.

A review of the LF SPECIAL WASTE list, as provided by EDR, and dated 01/01/1990 has revealed that there is 1 LF SPECIAL WASTE site within the searched area.

<u>Site</u>	<u>Address</u>	<u>Map ID</u>	<u>Page</u>
CIPS #2	607 EAST ADAMS STREET	18	288

LUST: The Leaking Underground Storage Tank Incident Reports contain an inventory of reported leaking underground storage tank incidents. The data come from the Illinois Environmental Protection Agency's LUST Incident Report.

A review of the LUST list, as provided by EDR, and dated 12/11/2009 has revealed that there are 97 LUST sites within the searched area.

<u>Site</u>	<u>Address</u>	<u>Map ID</u>	<u>Page</u>
ILLINOIS DEPT. OF AGRICULTURE NFA/NFR Letter: 1/7/1994	ILLINOIS BLDG. STATE FA	1	3
SOUTHERN PACIFIC TRANSPORTATIO NFA/NFR Letter: 8/7/2002	1700-1800 BLOCK OF WARR	2	3
BURWELL OIL SERVICE NFA/NFR Letter: 3/15/1991	1400 SANGAMON AVE.	3	7
SOUTHERN PACIFIC TRANSPORTATIO NFA/NFR Letter: 7/16/2001	1701 SANGAMON AVE.	3	14
TRUMAN L. FLATT TRUCKING NFA/NFR Letter: 3/3/1998	2300 NORTH 16TH	3	17
ILLINOIS DEPT. OF AGRICULTURE NFA/NFR Letter: 6/8/1999	801 SANGAMON AVE.	4	21
ILLINOIS DEPT. OF AGRICULTURE NFA/NFR Letter: 6/10/1999	801 EAST SANGAMON AVE.	4	22
<b>PROFESSIONAL DEVELOPMENT CO</b> NFA/NFR Letter: 1/20/1994	<b>1545 N 11TH ST</b>	<b>5</b>	<b>24</b>
BYRNE, THOMAS A. NFA/NFR Letter: 8/24/1992	1650 NORTH 14TH	5	40

## EXECUTIVE SUMMARY

<u>Site</u>	<u>Address</u>	<u>Map ID</u>	<u>Page</u>
<b>PRESTON TRUCKING CO INC</b> NFA/NFR Letter: 7/3/1997	<b>1309 RIDGELY AVE</b>	<b>5</b>	<b>47</b>
PRESTON CO.	1309 RIDGELY AVE.	5	48
FJ MURPHY & SON INC. NFA/NFR Letter: 8/24/1994	1800 FACTORY AVE.	5	49
Q & E PROPERTIES, INC. NFA/NFR Letter: 11/24/2009	1200 GRIFFITHS AVENUE	5	55
CHRONISTER OIL COMPANY	2026 REPUBLIC	5	56
OAK RIDGE CEMETARY NFA/NFR Letter: 1/14/2000	1441 MONUMENT AVENUE	10	77
HARPER OIL CO. NFA/NFR Letter: 7/24/2006 NFA/NFR Letter: 7/24/2006	1028 NORTH 9TH ST.	11	79
ILLICO INDEPENDENT OIL CO.	1102 NORTH 9TH	11	84
HOOKS SUPER X	1160 NORTH 9TH STREET	11	86
TUXHORN GARAGE NFA/NFR Letter: 6/5/1995	1158 NORTH 6TH	11	86
BRÄHLER TIRE MART	7TH / NORTH GRAND	11	89
ED'S AMOCO #5042 NFA/NFR Letter: 5/17/2004	1201 NORTH 9TH	11	93
SMITH OIL CO. NFA/NFR Letter: 3/20/2002	1201 NORTH 9TH ST.	11	94
CHICAGO ILLINOIS MIDLAND RAILR NFA/NFR Letter: 10/16/1990	15TH / NORTH GRAND	12	183
<b>FORMER CLARK STATION</b>	<b>312 NORTH GRAND</b>	<b>13</b>	<b>183</b>
CHRONISTER OIL COMPANY	312 NORTH GRAND AVENUE	13	192
GOODWILL INDUSTRIES	800 NORTH 10TH STREET	17	205
ILLICO INDEPENDENT OIL CO.	1129 SOUTH 9TH ST.	18	206
<b>SPRINGFIELD MASS TRANSIT</b> NFA/NFR Letter: 8/3/2004	<b>928 S 9TH ST</b>	<b>18</b>	<b>207</b>
1ST OF AMERICA BANK TRUST #130	737 EAST COOK	18	221
<b>AT&amp;T</b> NFA/NFR Letter: 4/3/1995	<b>620 S 5TH ST</b>	<b>18</b>	<b>228</b>
<b>SUPER MART, INC.</b>	<b>601 SOUTH 9TH STREET</b>	<b>18</b>	<b>232</b>
MARATHON OIL CO. NFA/NFR Letter: 11/19/2002	200 WEST EDWARDS / SP	18	243
MASON, FRANK NFA/NFR Letter: 3/30/2004	520 SOUTH NINTH ST.	18	251
BANK 1 TRUST 81-0372-8	525-535 SOUTH 6TH ST.	18	254
FRANK MASON REAL ESTATE NFA/NFR Letter: 4/3/2000	431 SOUTH 4TH ST.	18	257
AMOCO OIL #8583 NFA/NFR Letter: 6/28/2002	420 SOUTH 9TH STREET	18	257
SPRINGFIELD, CITY OF NFA/NFR Letter: 7/27/2000	MUNICIPAL CENTER WEST,	18	258
SECRETARY OF STATE	2ND / CAPITAL	18	261
BRIDGESTONE FIRESTONE	407 SOUTH 6TH ST.	18	262
SANGAMON COUNTY SHERIFF NFA/NFR Letter: 10/10/1995	9TH / CAPITOL	18	265

## EXECUTIVE SUMMARY

<u>Site</u>	<u>Address</u>	<u>Map ID</u>	<u>Page</u>
MOTOR INN GARAGE NFA/NFR Letter: 8/5/1991	307-309 SOUTH 4TH	18	269
GENERAL SERVICES ADMIN. NFA/NFR Letter: 4/8/1997	600 EAST MONROE	18	274
SUBURBAN MGT. OF IL NFA/NFR Letter: 9/8/1999	325 WEST ADAMS	18	283
BUNN CAPITOL CO. NFA/NFR Letter: 3/30/1994	917 EAST ADAMS ST.	18	284
SECRETARY OF STATE NFA/NFR Letter: 3/9/1994	110 EAST ADAMS	18	291
GIETL BROTHERS INC. NFA/NFR Letter: 12/12/2005	101 SOUTH 2ND	18	301
<b>ALZINA BUILDING</b> NFA/NFR Letter: 9/19/2000	<b>100 N FIRST</b>	<b>18</b>	<b>304</b>
STATE OF IL CAPITAL DEVELOPMEN NFA/NFR Letter: 4/16/2002	617 EAST JEFFERSON ST.	18	312
UPTOWN INC. NFA/NFR Letter: 1/27/1995	NORTHWEST CORNER 4TH /	18	316
<b>SALLY WARD CLEANERS</b> NFA/NFR Letter: 5/31/2006	<b>116 EAST JEFFERSON STRE</b>	<b>18</b>	<b>325</b>
FRANK MASON REAL ESTATE NFA/NFR Letter: 12/26/2000	137 EAST JEFFERSON	18	330
STATE OF IL CAPITAL DEVELOPMEN MARCHAS BLDG. CORP.	300 NORTH 5TH STREET 4TH / MADISON	18	335
1ST NATIONAL BANK NFA/NFR Letter: 8/20/1993	317 NORTH 5TH ST.	18	343
STATE POWER PLANT NFA/NFR Letter: 9/8/1999	315 NORTH KLEIN	18	347
JOE'S GARAGE NFA/NFR Letter: 11/29/1990	324 NORTH 1ST ST.	18	349
CENTRUM NORTH RADIO THERAPY NFA/NFR Letter: 11/26/1991	401 NORTH 4TH ST.	18	350
ACE SIGN CO. NFA/NFR Letter: 6/26/1995	402 NORTH 4TH	18	351
HUBBARD MILLING CO. NFA/NFR Letter: 6/7/1996	426 NORTH 2ND ST.	18	363
<b>MEMORIAL MEDICAL CENTER</b> NFA/NFR Letter: 1/16/2008 NFA/NFR Letter: 1/16/2008	<b>701 NORTH 1ST STREET</b>	<b>18</b>	<b>371</b>
CITY WATER LIGHT & POWER NFA/NFR Letter: 12/19/1990	10TH / REYNOLDS	19	376
ST. JOHN'S HOSPITAL NFA/NFR Letter: 6/6/2005	930 EAST REYNOLDS	19	377
DUFFY, LEE	447 NORTH WALNUT	21	384
SCHOOL DIST. #186 NFA/NFR Letter: 1/19/1993	530 WEST REYNOLDS	21	384
FARMERS MARKET NFA/NFR Letter: 5/21/1990	WALNUT / JEFFERSON	23	409



## EXECUTIVE SUMMARY

<u>Site</u>	<u>Address</u>	<u>Map ID</u>	<u>Page</u>
<b>STAAB BATTERY MFG CO INC</b> NFA/NFR Letter: 11/4/1998	<b>931 S ELEVENTH</b>	<b>26</b>	<b>415</b>
DRIVE IN CAR WASH NFA/NFR Letter: 1/26/2001	1814 SOUTH 6TH ST.	27	417
BLANKENSHIP, LESTER <b>AMOCO, LESS</b>	1700 SOUTH 5TH ST. <b>1700 S 5TH</b>	27 <b>27</b>	423 <b>423</b>
AMERICA AMBULANCE SERVICE INC. NFA/NFR Letter: 3/10/1998	1501 SOUTH 5TH ST.	27	435
ANDERSON, PAULINA MOBIL OIL #12LX8 NFA/NFR Letter: 5/9/2005	1529 SOUTH 9TH ST. 425 SOUTH GRAND AVE.	27 27	436 450
S.S.S. DEVELOPMENT, INC. KOVSKI, JOHN M.D.	426 SOUTH GRAND AVE. EA 401 SOUTH GRAND AVE. EA	27 27	450 451
1ST NATIONAL BANK NFA/NFR Letter: 10/8/1996	9TH / SOUTH GRAND	27	459
BIG FOOT FOOD STORES NFA/NFR Letter: 2/4/2005 NFA/NFR Letter: 2/4/2005	926 SOUTH GRAND AVE.	27	460
JOHNSON OIL CO. NFA/NFR Letter: 2/4/2005	926 SOUTH GRAND AVE.	27	461
CHARLES T. BISCH & SON INC. NFA/NFR Letter: 2/13/1992	505 EAST ALLEN ST.	27	465
HENRY NELCH & SON CO. NFA/NFR Letter: 3/26/1992	1947 SOUTH 10 1/2 ST.	30	506
CAPITAL PLUMBING & HEATING NFA/NFR Letter: 5/5/1998	1900 SOUTH 8TH ST.	30	507
CLARK RETAIL ENTERPRISES, INC. MINI EXPRESS	900 EAST LAUREL 900 EAST LAUREL	30 30	508 508
SKS VENTURES LLC	900 EAST LAUREL STREET	30	509
WARECO SERVICE INC.	900 EAST LAUREL ST.	30	509
HURRICANE FENCE CO. NFA/NFR Letter: 4/5/1991	1000 EAST LAUREL	30	510
HOLLAND SPECIALITY RATLIFF SHELL STATION NFA/NFR Letter: 6/17/1993 NFA/NFR Letter: 1/8/1991	201 WEST LAUREL 100 WEST ASH	31 32	511 514
ILLINOIS DEPT. OF TRANSPORTATI ILLINOIS CMS/DOV NFA/NFR Letter: 10/28/1998	126 EAST ASH ST. 200 EAST ASH ST.	32 32	520 523
DOCTORS HOSPITAL NFA/NFR Letter: 10/3/1995	5230 SOUTH 6TH ST.	39	553
WAKE, DELBERT NFA/NFR Letter: 3/19/1992	2700 SOUTH 6TH ST.	39	554
<b>ILLINOIS AYERS OIL CO.</b> <b>LUBE MASTER</b> NFA/NFR Letter: 3/30/1992	<b>430 STANFORD AVE.</b> <b>415 E STANFORD</b>	<b>39</b> <b>39</b>	<b>555</b> <b>562</b>
AYERS OIL CO. <b>FIAT-ALLIS CONSTRUCTION MACHIN</b> NFA/NFR Letter: 5/1/1991 NFA/NFR Letter: 5/1/1991	2966 SOUTH MACARTHUR <b>3000 S 6TH ST</b>	42 <b>43</b>	577 <b>577</b>

## EXECUTIVE SUMMARY

<u>Site</u>	<u>Address</u>	<u>Map ID</u>	<u>Page</u>
ESTATE OF VEDA L. SMITH	3449 SOUTH MACARTHUR BL	45	598
FIAT-ALLIS NORTH AMERICA INC. NFA/NFR Letter: 5/28/1992	701 STEVENSON DR.	46	599

LUST TRUST: In case sufficient funds are not available in the Underground Storage Tank Fund, requests for payment are entered on the Payment Priority List by "queue date" order. As required by the Environmental Protection Act, the queue date is the date that a complete request for partial or final payment was received by the Agency. The queue date is "officially" confirmed at the end of the payment review process when a Final Decision Letter is sent to the site owner.

A review of the LUST TRUST list, as provided by EDR, and dated 11/03/2009 has revealed that there are 4 LUST TRUST sites within the searched area.

<u>Site</u>	<u>Address</u>	<u>Map ID</u>	<u>Page</u>
<b>FORMER CLARK STATION</b>	<b>312 NORTH GRAND</b>	<b>13</b>	<b>183</b>
<b>SUPER MART, INC.</b>	<b>601 SOUTH 9TH STREET</b>	<b>18</b>	<b>232</b>
<b>MEMORIAL MEDICAL CENTER</b>	<b>701 NORTH 1ST STREET</b>	<b>18</b>	<b>371</b>
<b>ILLINOIS AYERS OIL CO.</b>	<b>430 STANFORD AVE.</b>	<b>39</b>	<b>555</b>

UST: The Underground Storage Tank database contains registered USTs. USTs are regulated under Subtitle I of the Resource Conservation and Recovery Act (RCRA). The data come from the Illinois State Fire Marshal's STC Facility List.

A review of the UST list, as provided by EDR, and dated 11/03/2009 has revealed that there are 109 UST sites within the searched area.

<u>Site</u>	<u>Address</u>	<u>Map ID</u>	<u>Page</u>
SPRINGFIELD YARD	1701 S SANGAMON AVE & W	3	4
G B OIL	1400 SANGAMON AVE	3	7
SPRINGFIELD YARD	1701 E SANGAMON	3	15
THORNTONS #370	2208 PEORIA ROAD	3	15
TRUMAN L FLATT & SONS COINC	2300 N 16	3	20
SIU SCHOOL OF MEDICINE WAREHOU	1545 N 11TH ST	5	23
A B C SUPPLY CO	1650 N 14TH	5	40
<b>PRESTON TRUCKING CO INC</b>	<b>1309 RIDGELY AVE</b>	<b>5</b>	<b>47</b>
JF COADY CO INC	1301 PLUTO AVE	5	49
F J MURPHY & SON INC	1800 FACTORY AVE REAR	5	50
EXPRESS FOOD MART #3	1900 PEORIA ROAD	5	51
OLD STATION	1921 PEORIA RD	5	53
Q & E PROPERTIES, INC.	1200 GRIFFITHS AVE.	5	54
LINCOLN LAND OIL COMPANY	2026 REPUBLIC PO BOX 43	5	58
DUNCAN OIL CO	1900 GRIFFITH ST	6	67
LINCOLN PARK MAINTENANCE	1601 N 5TH ST	7	70
HARPER OIL CO #18	1028 N. 9TH STREET	11	80
ILLICO, INC.	1102 NORTH 9TH STREET	11	83
REVEREND HILDEBRANDT APTS	1151 N 8TH ST	11	85
TUXHORN GARAGE	1158 N 6TH ST	11	87
WOLFF CURT	700 N GRAND E	11	88
SUNSHINE FOODS #759	1201 N. 9TH ST.	11	90
LEE S DELUXE CLEANERS	1221 N 8TH ST	11	174
ROXIE SUNOCO	200 E N GRAND	13	184

## EXECUTIVE SUMMARY

<u>Site</u>	<u>Address</u>	<u>Map ID</u>	<u>Page</u>
FORMER CLARK STATION	312 NORTH GRAND AVENUE	13	190
QIK-N-EZ	430 N GRAND AVE E	13	192
SOUTHERN ILLINOIS UNIVERSITY	801 N. RUTLEDGE STREET	16	202
FRANKLIN LIFE INS CO	800 S 7TH ST	18	214
CATHEDRAL OF THE IMMACULATE CO	524 EAST LAWRENCE AVE.	18	216
TOWNHOUSE CONDOMINIUMS	718 S 7TH ST	18	217
JACK STOLDT AUTO SERVICE INC	717 S 5TH	18	217
FIRST OF AMERICAN TRUST 130595	737 E COOK	18	222
AT&T SPRINGFIELD - 044350 (IL4	620 S. 5TH STREET	18	231
SPRINGFIELD MAIN ESS	601 SOUTH 6TH STREET	18	239
MARATHON UNIT #1794	200 W EDWARDS SPRING ST	18	240
BANK ONE SPFLD	525-535 S 6TH ST	18	252
SECRETARY OF STATE	431 SOUTH 4TH STREET	18	256
IL SECRETARY OF STATE	2ND & CAPITOL NE CORNER	18	262
FIRESTONE MASTER CARE CENTER	407 S 6 ST	18	263
NEW PARKING RAMP	SOUTH SPRING ST ACROSS	18	265
LINCOLN LIBRARY	7TH & CAPITAL	18	267
OLD SANGAMON CO BLDG SITE	800 E MONROE	18	268
MUNICIPAL CENTER WEST SPFLD. C	300 SOUTH 7TH STREET	18	269
MOTOR INN PARKING GARAGE	307-309 S 4TH ST	18	270
PAUL FINDLEY FED BLDG	600 E MONROE	18	273
STRATTON OFFICE BLDG	MONROE & COLLEGE ST UND	18	274
ILLINOIS BUSINESS CENTER	400 WEST MONROE	18	275
OXTOBY PROPERTIES	220-230 S 6TH ST	18	279
CENTRAL MANAGEMENT SERVICES	201 WEST ADAMS STREET	18	280
CMS COMPUTER FAC	201 W ADAMS ST	18	281
STATE COMPTROLLERS	325 W ADAMS	18	283
IEMA	110 EAST ADAMS STREET	18	292
FORMERLY MCCUTCHEONS MOBIL	101 S 2ND ST	18	300
SPRINGFIELD POINT OF PRESENCE	232 E WASHINGTON STREET	18	302
AMEREN / FORMER SPFLD MOTOR PO	101 W. WASHINGTON	18	306
FIRST OF AMERICAN BANK SPRINGF	ONE NORTH OLD STATE CAP	18	308
SPRINGFIELD IL POLICE DEPT	617 E JEFFERSON ST	18	311
UPTOWN INC	319 E JEFFERSON	18	317
IEO WAREHOUSE	127 E JEFFERSON	18	321
SALLY WARD CLEANERS	116 E. JEFFERSON	18	322
TISCKOS FURNITURE (FORMER)	4TH & MADISON	18	331
WILLARD ICE BUILDING - SECRETA	MADISON & FIRST - NORTH	18	334
VACANT PARKING LOT	5TH ST & EAST MADISON	18	335
ABRAHAM LINCOLN PARKING GARAGE	300 N. 5TH STREET	18	336
CMS - DEPARTMENT OF BENEFITS	201 E. MADISON	18	338
FIRST NAT BK OF SPRINGFIELD	317 N 5TH ST RELLETT TR	18	344
CAPITOL COMPLEX POWER PLANT	315 N KLEIN	18	346
PRAIRIE HEART INSTITUTE	619 EAST MASON	18	350
VACANT LOT CENTRUM OWNERSHIP	401 N 4TH	18	351
ACE SIGN CO	402 N 4TH ST	18	352
ST JOHN'S PAVILLION	701 E MASON	18	353
ALL GOOD AUTO SERVICE	322 W MASON ST	18	359
ELLINGER KUNZ & DAVIS INC	437 N 6TH ST	18	363
HUBBARD MILLING CO	426 N 2ND ST	18	364
<b>MEMORIAL MEDICAL CENTER</b>	<b>701 NORTH 1ST STREET</b>	<b>18</b>	<b>371</b>
RUDOLF EXPRESS CO	223 E UNION ST	18	376
ST. JOHN'S HOSPITAL	800 E. CARPENTER	19	380
SANKEY ELDERLY HI - RISE TOWER	401 WEST ALLEN ST	25	413
ANTIQUÉ FURNITURE SALES	940 SOUTH PASFIELD	25	413
JOES RADIATOR SHOP	900 S PASFIELD	25	414

## EXECUTIVE SUMMARY

<u>Site</u>	<u>Address</u>	<u>Map ID</u>	<u>Page</u>
GC DRIVE IN CAR WASH INC	1814 S 6TH ST	27	418
BRAHLER TIRE MART INC	531 E LAUREL	27	419
LES' AMOCO, INC.	1700 S. 5TH STREET	27	420
BRAHLER LUBE CENTER	1701 S 6TH	27	432
AMERICA AMBULANCE SER INC	1501 S 5TH ST	27	436
LINCOLN MOTO MART	610 S. GRAND AVENUE EAS	27	439
PHILLIPS 66 CO #018883	128 S GRAND W	27	442
INTERSTATE TRANSMISSIONS	230 S GRAND AVE E	27	445
KOVSKI & KOVSKI	401 S GRAND AVE E	27	445
JIFFI STOP C STORES	436 SOUTH GRAND AVENUE	27	446
MOBIL STATION #12LX8	425 S GRAND AVE	27	448
ORPHAN TANK	610 E VINE	27	464
CHARLES T BISCH & SONS INC	505 E ALLEN	27	464
CAPITOL GROUP	1900 S 8TH ST	30	506
INSURANCE CAR RENTALS	201 W LAUREL	31	510
LAWRENCE ADULT CTR	101 E LAUREL	31	512
RATLIFF SER	100 W ASH	32	513
IL DEPT OF TRANSPORTATION	126 E ASH ST	32	519
STATE OF ILLINOIS, CMS VEHICLE	200 E. ASH STREET	32	520
POOL CENTER, INC.	2160 S. 6TH STREET	33	526
DR. ROBERT RUSSELL	2160 S. 9TH STREET	34	531
SEARS #9660	2548 S 1ST ST	36	534
R&M AUTO SUPPLY	2717 S 6TH ST	39	551
LINCOLN PRAIRIE BEHAVIORAL HEA	5230 S. 6TH STREET	39	552
WAKE DELBERT G	2700 S 6TH ST	39	554
AYERCO CONVENIENCE CENTER #14	430 STANFORD AVENUE	39	557
LUBE MASTER	415 E STANFORD	39	561
FURROWS BLDG MATERIALS	2644 S 6	39	564
CARL CARTER AGENCY INC	2917 S 6TH	43	595

**SPILLS:** A listing of incidents reported to the Office of Emergency Response.

A review of the SPILLS list, as provided by EDR, and dated 10/19/2009 has revealed that there are 3 SPILLS sites within the searched area.

<u>Site</u>	<u>Address</u>	<u>Map ID</u>	<u>Page</u>
<b>SALLY WARD LAUNDERERS &amp; CLEANER</b>	<b>116 E JEFFERSON ST</b>	<b>18</b>	<b>326</b>
Not reported	300 N 5TH ST	18	337
Not reported	701 N 1ST ST	18	374

**ENG CONTROLS:** Sites with Engineering Controls.

A review of the ENG CONTROLS list, as provided by EDR, and dated 10/27/2009 has revealed that there are 5 ENG CONTROLS sites within the searched area.

<u>Site</u>	<u>Address</u>	<u>Map ID</u>	<u>Page</u>
<b>KYANIZE PAINTS, INC.</b>	<b>1616 NORTH 14TH STREET</b>	<b>5</b>	<b>36</b>
<b>YOUNG'S SECURITY</b>	<b>400 NORTH 1ST STREET</b>	<b>18</b>	<b>354</b>
<b>CVS PHARMACY</b>	<b>611 SOUTH GRAND AVENUE</b>	<b>27</b>	<b>453</b>
<b>HONEYWELL HOBBS CORPORATION</b>	<b>1034 EAST ASH STREET</b>	<b>30</b>	<b>495</b>

## EXECUTIVE SUMMARY

<u>Site</u>	<u>Address</u>	<u>Map ID</u>	<u>Page</u>
<i>KERASOTES CORPORATION OFFICES</i>	<i>755 APPLE ORCHARD ROAD</i>	<i>43</i>	<i>593</i>

INST CONTROL: Legal or administrative restrictions on land use and/or other activities (e.g., groundwater use restrictions) which effectively limit exposure to contamination may be employed as alternatives to removal or treatment of contamination.

A review of the INST CONTROL list, as provided by EDR, and dated 10/27/2009 has revealed that there are 11 INST CONTROL sites within the searched area.

<u>Site</u>	<u>Address</u>	<u>Map ID</u>	<u>Page</u>
<i>KYANIZE PAINTS, INC.</i>	<i>1616 NORTH 14TH STREET</i>	<i>5</i>	<i>36</i>
<i>LEES DELUXE CLEANERS</i>	<i>1221 N 8TH ST</i>	<i>11</i>	<i>174</i>
<i>SALLY WARD CLEANERS</i>	<i>116 EAST JEFFERSON STRE</i>	<i>18</i>	<i>325</i>
<i>YOUNG'S SECURITY</i>	<i>400 NORTH 1ST STREET</i>	<i>18</i>	<i>354</i>
<i>SPRINGFIELD CREDIT UNION</i>	<i>825 EAST CARPENTER STRE</i>	<i>19</i>	<i>379</i>
<i>FARMER'S MARKET</i>	<i>700 WEST JEFFERSON STRE</i>	<i>23</i>	<i>410</i>
<i>CONCORD CUSTOM CLEANERS #041</i>	<i>128 SOUTH GRAND AVENUE</i>	<i>27</i>	<i>444</i>
<i>CVS PHARMACY</i>	<i>611 SOUTH GRAND AVENUE</i>	<i>27</i>	<i>453</i>
<i>HONEYWELL HOBBS CORPORATION</i>	<i>1034 EAST ASH STREET</i>	<i>30</i>	<i>495</i>
<i>FIAT-ALLIS CONSTRUCTION MACHIN</i>	<i>3000 S 6TH ST</i>	<i>43</i>	<i>577</i>
<i>KERASOTES CORPORATION OFFICES</i>	<i>755 APPLE ORCHARD ROAD</i>	<i>43</i>	<i>593</i>

SRP: Illinois Environmental Protection Agency, Site Remediation Program Database

A review of the SRP list, as provided by EDR, and dated 10/27/2009 has revealed that there are 17 SRP sites within the searched area.

<u>Site</u>	<u>Address</u>	<u>Map ID</u>	<u>Page</u>
<i>PROFESSIONAL DEVELOPMENT CORP.</i>	<i>1545 NORTH 11TH STREET</i>	<i>5</i>	<i>23</i>
<i>KYANIZE PAINTS, INC.</i>	<i>1616 NORTH 14TH STREET</i>	<i>5</i>	<i>36</i>
<i>LEES DELUXE CLEANERS</i>	<i>1221 N 8TH ST</i>	<i>11</i>	<i>174</i>
<i>CHICAGO &amp; ILLINOIS MIDLAND RR</i>	<i>15TH / NORTH GRAND AV</i>	<i>12</i>	<i>182</i>
<i>FIRST &amp; ADAMS</i>	<i>NE / NW CORNERS 1ST &amp;</i>	<i>18</i>	<i>284</i>
<i>AMEREN CILCO MGP #2</i>	<i>100 WEST WASHINGTON STR</i>	<i>18</i>	<i>302</i>
<i>TRAFFIC ENGINEERING SIGN SHOP</i>	<i>601 EAST JEFFERSON STRE</i>	<i>18</i>	<i>312</i>
<i>SALLY WARD CLEANERS</i>	<i>116 EAST JEFFERSON STRE</i>	<i>18</i>	<i>325</i>
<i>YOUNG'S SECURITY</i>	<i>400 NORTH 1ST STREET</i>	<i>18</i>	<i>354</i>
<i>SPRINGFIELD CREDIT UNION</i>	<i>825 EAST CARPENTER STRE</i>	<i>19</i>	<i>379</i>
<i>FARMER'S MARKET</i>	<i>700 WEST JEFFERSON STRE</i>	<i>23</i>	<i>410</i>
<i>CONCORD CUSTOM CLEANERS #041</i>	<i>128 SOUTH GRAND AVENUE</i>	<i>27</i>	<i>444</i>
<i>CVS PHARMACY</i>	<i>611 SOUTH GRAND AVENUE</i>	<i>27</i>	<i>453</i>
<i>PATTERSON BROTHERS</i>	<i>801 SOUTH GRAND AVENUE</i>	<i>27</i>	<i>456</i>
<i>HONEYWELL HOBBS CORPORATION</i>	<i>1034 EAST ASH STREET</i>	<i>30</i>	<i>495</i>
<i>FIAT-ALLIS CONSTRUCTION MACHIN</i>	<i>3000 S 6TH ST</i>	<i>43</i>	<i>577</i>
<i>KERASOTES CORPORATION OFFICES</i>	<i>755 APPLE ORCHARD ROAD</i>	<i>43</i>	<i>593</i>

## EXECUTIVE SUMMARY

CDL: A listing of clandestine/meth drug lab locations.

A review of the CDL list, as provided by EDR, and dated 10/22/2009 has revealed that there are 2 CDL sites within the searched area.

<u>Site</u>	<u>Address</u>	<u>Map ID</u>	<u>Page</u>
Not reported	1611 NORTH 10TH STREET	5	30
Not reported	1335 N. 9TH STREET	11	178

AIRS: A listing of air permits and emissions information.

A review of the AIRS list, as provided by EDR, and dated 12/31/2008 has revealed that there are 8 AIRS sites within the searched area.

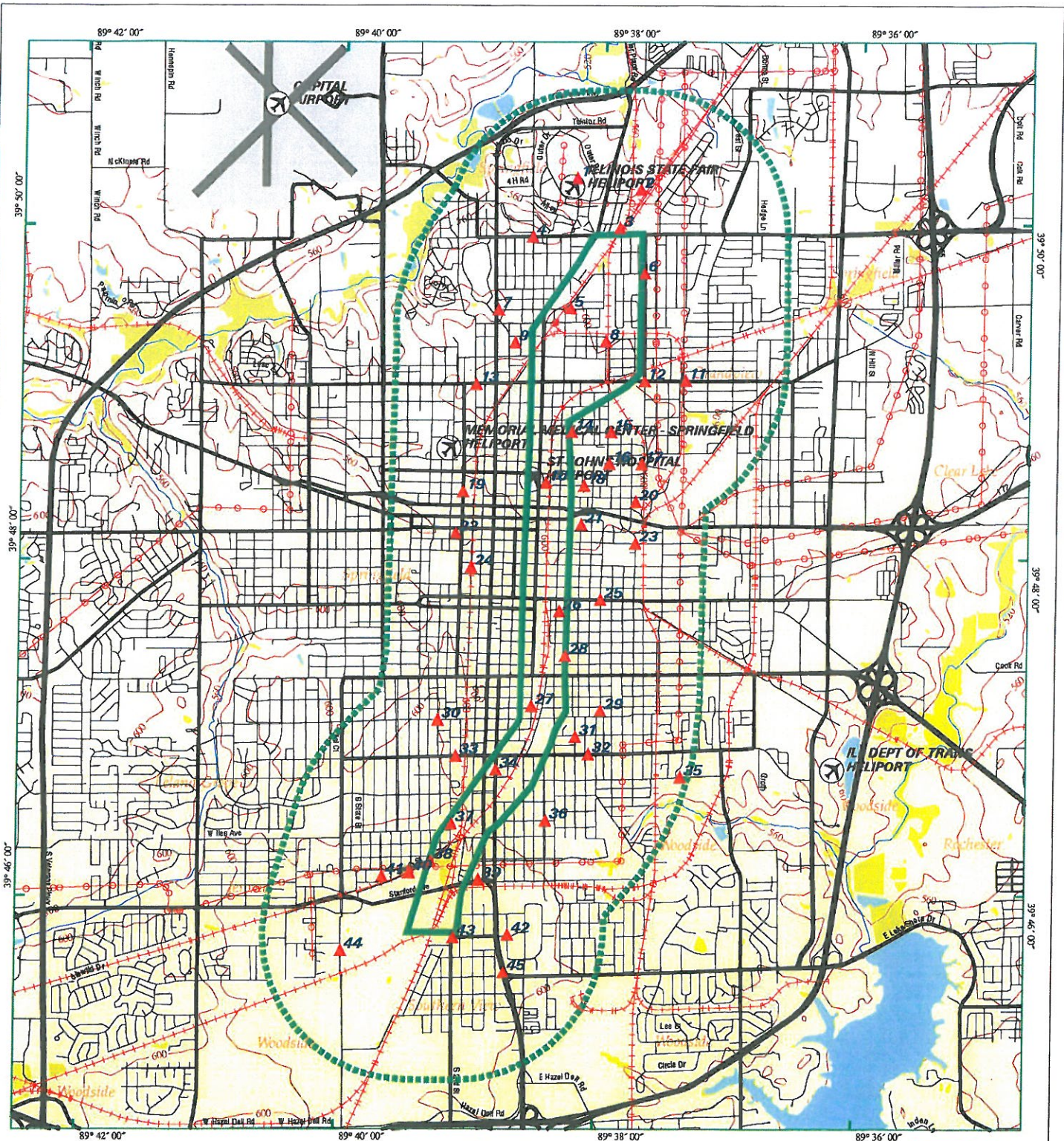
<u>Site</u>	<u>Address</u>	<u>Map ID</u>	<u>Page</u>
LEE'S DELUXE CLEANERS	1221 N 8TH ST	11	173
HICKOX APARTMENTS	631 S 4TH ST	18	225
WASHINGTON MIDDLE SCHOOL - DIS	230 E JACKSON ST	18	255
SALLY WARD LAUNDERERS & CLEANERS	116 E JEFFERSON ST	18	326
HUBBARD MILLING CO	426 N SECOND ST	18	364
PARK FUNERAL HOMES INC D/B/A S	437 N SIXTH ST	18	369
BISCH & SON MEMORIAL HOME	505 E ALLEN	27	466
STATE OF ILL. - ASH STREET GAR	200 E ASH ST	32	522

### EDR PROPRIETARY RECORDS

Manufactured Gas Plants: The EDR Proprietary Manufactured Gas Plant Database includes records of coal gas plants (manufactured gas plants) compiled by EDR's researchers. Manufactured gas sites were used in the United States from the 1800's to 1950's to produce a gas that could be distributed and used as fuel. These plants used whale oil, rosin, coal, or a mixture of coal, oil, and water that also produced a significant amount of waste. Many of the byproducts of the gas production, such as coal tar (oily waste containing volatile and non-volatile chemicals), sludges, oils and other compounds are potentially hazardous to human health and the environment. The byproduct from this process was frequently disposed of directly at the plant site and can remain or spread slowly, serving as a continuous source of soil and groundwater contamination.

A review of the Manufactured Gas Plants list, as provided by EDR, has revealed that there are 7 Manufactured Gas Plants sites within the searched area.

<u>Site</u>	<u>Address</u>	<u>Map ID</u>	<u>Page</u>
SANGAMO ELECTRIC CO	823 N GRAND AVE E	11	90
CILCO GAS PLANT	825 NORTH MACARTHUR BOU	15	196
CILCO GAS PLANT	825 NORTH MACARTHUR BOU	15	196
FIRST & ADAMS	NE & NW CORNERS 1ST & A	18	288
FIRST & ADAMS	NE & NW CORNERS 1ST & A	18	288
FIRST AND ADAMS	NE AND NW CORNERS 1ST A	18	288
AMEREN CILCO MGO #2	100 W WASHINGTON STREET	18	303



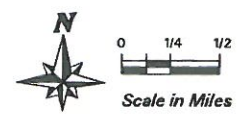
EDR DataMap® - Area Study

# Tenth Street Corridor



Springfield, IL

- |  |               |                            |
|--|---------------|----------------------------|
| Listed Sites                                 | Waterways     | Water                      |
| Earthquake Epicenters (Richter 5 or greater) | Railroads     | Superfund Sites            |
| Search Boundary                              | Contour Lines | Federal DOD Sites          |
| Roads  | Pipelines     | Indian Reservations BIA    |
| Major Roads                                  | Powerlines    | National Wetland Inventory |
|  | Fault Lines   |                            |



# EXECUTIVE SUMMARY

## TARGET PROPERTY INFORMATION

### ADDRESS

SPRINGFIELD, IL 62701  
SPRINGFIELD, IL 62701

## DATABASES WITH NO MAPPED SITES

No mapped sites were found in EDR's search of available ("reasonably ascertainable ") government records within the requested search area for the following databases:

### FEDERAL RECORDS

NPL.....	National Priority List
Proposed NPL.....	Proposed National Priority List Sites
Delisted NPL.....	National Priority List Deletions
NPL LIENS.....	Federal Superfund Liens
LIENS 2.....	CERCLA Lien Information
RCRA-TSDF.....	RCRA - Transporters, Storage and Disposal
US ENG CONTROLS.....	Engineering Controls Sites List
US INST CONTROL.....	Sites with Institutional Controls
US CDL.....	Clandestine Drug Labs
US BROWNFIELDS.....	A Listing of Brownfields Sites
DOD.....	Department of Defense Sites
FUDS.....	Formerly Used Defense Sites
LUCIS.....	Land Use Control Information System
CONSENT.....	Superfund (CERCLA) Consent Decrees
ROD.....	Records Of Decision
UMTRA.....	Uranium Mill Tailings Sites
DEBRIS REGION 9.....	Torres Martinez Reservation Illegal Dump Site Locations
ODI.....	Open Dump Inventory
MINES.....	Mines Master Index File
TRIS.....	Toxic Chemical Release Inventory System
TSCA.....	Toxic Substances Control Act
SSTS.....	Section 7 Tracking Systems
PADS.....	PCB Activity Database System
RADINFO.....	Radiation Information Database
RAATS.....	RCRA Administrative Action Tracking System
PCB TRANSFORMER.....	PCB Transformer Registration Database
COAL ASH EPA.....	Coal Combustion Residues Surface Impoundments List
SCRD DRYCLEANERS.....	State Coalition for Remediation of Drycleaners Listing
FEDERAL FACILITY.....	Federal Facility Site Information listing
COAL ASH DOE.....	Sleam-Electric Plan Operation Data
FEMA UST.....	Underground Storage Tank Listing

### STATE AND LOCAL RECORDS

NPDES..... A Listing of Active Permits



## EXECUTIVE SUMMARY

UIC..... Underground Injection Wells  
 IL NIPC..... Solid Waste Landfill Inventory  
 IMPDMNT..... Surface Impoundment Inventory  
 BROWNFIELDS..... Municipal Brownfields Redevelopment Grant Program Project Descriptions

### TRIBAL RECORDS

INDIAN RESERV..... Indian Reservations  
 INDIAN ODL..... Report on the Status of Open Dumps on Indian Lands  
 INDIAN LUST..... Leaking Underground Storage Tanks on Indian Land  
 INDIAN UST..... Underground Storage Tanks on Indian Land  
 INDIAN VCP..... Voluntary Cleanup Priority Listing

### SURROUNDING SITES: SEARCH RESULTS

Surrounding sites were identified.

Page numbers and map identification numbers refer to the EDR Radius Map report where detailed data on individual sites can be reviewed.

Sites listed in ***bold italics*** are in multiple databases.

Unmappable (orphan) sites are not considered in the foregoing analysis.

### FEDERAL RECORDS

CERCLIS: The Comprehensive Environmental Response, Compensation and Liability Information System contains data on potentially hazardous waste sites that have been reported to the USEPA by states, municipalities, private companies and private persons, pursuant to Section 103 of the Comprehensive Environmental Response, Compensation and Liability Act (CERCLA). CERCLIS contains sites which are either proposed to or on the National Priorities List (NPL) and sites which are in the screening and assessment phase for possible inclusion on the NPL.

A review of the CERCLIS list, as provided by EDR, and dated 06/30/2009 has revealed that there is 1 CERCLIS site within the searched area.

<u>Site</u>	<u>Address</u>	<u>Map ID</u>	<u>Page</u>
<b><i>PIERCE WASTE OIL</i></b>	<b><i>1925 E MADISON ST</i></b>	<b><i>20</i></b>	<b><i>476</i></b>

CERC-NFRAP: Archived sites are sites that have been removed and archived from the inventory of CERCLIS sites. Archived status indicates that, to the best of EPA's knowledge, assessment at a site has been completed and that EPA has determined no further steps will be taken to list this site on the National Priorities List (NPL), unless information indicates this decision was not appropriate or other considerations require a recommendation for listing at a later time. This decision does not necessarily mean that there is no hazard associated with a given site; it only means that, based upon available information, the location is not judged to be a potential NPL site.

A review of the CERC-NFRAP list, as provided by EDR, and dated 06/23/2009 has revealed that there are 4 CERC-NFRAP sites within the searched area.

<u>Site</u>	<u>Address</u>	<u>Map ID</u>	<u>Page</u>
<b><i>KYANIZE PAINTS INCORPORATED</i></b>	<b><i>1616 NORTH FOURTEENTH S</i></b>	<b><i>5</i></b>	<b><i>33</i></b>

## EXECUTIVE SUMMARY

<u>Site</u>	<u>Address</u>	<u>Map ID</u>	<u>Page</u>
COMANCHE OIL CORP (SIA)	400 E JEFFERSON ST	10	244
<b>STEWART-WARNER HOBBS CORPORATI</b>	<b>YALE BOULEVARD &amp; ASH ST</b>	<b>27</b>	<b>518</b>
<b>FIAT-ALLIS CONSTRUCTION MACHIN</b>	<b>3000 S 6TH ST</b>	<b>42</b>	<b>659</b>

**CORRACTS:** CORRACTS is a list of handlers with RCRA Corrective Action Activity. This report shows which nationally-defined corrective action core events have occurred for every handler that has had corrective action activity.

A review of the CORRACTS list, as provided by EDR, and dated 09/15/2009 has revealed that there are 4 CORRACTS sites within the searched area.

<u>Site</u>	<u>Address</u>	<u>Map ID</u>	<u>Page</u>
<b>KYANIZE PAINTS INCORPORATED</b>	<b>1616 NORTH FOURTEENTH S</b>	<b>5</b>	<b>33</b>
<b>PIERCE WASTE OIL</b>	<b>1925 E MADISON ST</b>	<b>20</b>	<b>476</b>
<b>STEWART-WARNER HOBBS CORPORATI</b>	<b>YALE BOULEVARD &amp; ASH ST</b>	<b>27</b>	<b>518</b>
<b>LINCOLNLAND COMMUNITY COLLEGE</b>	<b>815 S AIRPORT DR-A</b>	<b>41</b>	<b>650</b>

**RCRA-LQG:** RCRAInfo is EPA's comprehensive information system, providing access to data supporting the Resource Conservation and Recovery Act (RCRA) of 1976 and the Hazardous and Solid Waste Amendments (HSWA) of 1984. The database includes selective information on sites which generate, transport, store, treat and/or dispose of hazardous waste as defined by the Resource Conservation and Recovery Act (RCRA). Large quantity generators (LQGs) generate over 1,000 kilograms (kg) of hazardous waste, or over 1 kg of acutely hazardous waste per month.

A review of the RCRA-LQG list, as provided by EDR, and dated 12/11/2009 has revealed that there is 1 RCRA-LQG site within the searched area.

<u>Site</u>	<u>Address</u>	<u>Map ID</u>	<u>Page</u>
STUVE CARRIAGE HOUSE	526 S 7TH ST	10	187

**RCRA-SQG:** RCRAInfo is EPA's comprehensive information system, providing access to data supporting the Resource Conservation and Recovery Act (RCRA) of 1976 and the Hazardous and Solid Waste Amendments (HSWA) of 1984. The database includes selective information on sites which generate, transport, store, treat and/or dispose of hazardous waste as defined by the Resource Conservation and Recovery Act (RCRA). Small quantity generators (SQGs) generate between 100 kg and 1,000 kg of hazardous waste per month.

A review of the RCRA-SQG list, as provided by EDR, and dated 12/11/2009 has revealed that there are 38 RCRA-SQG sites within the searched area.

<u>Site</u>	<u>Address</u>	<u>Map ID</u>	<u>Page</u>
<b>MARTEL LABORATORY SERVICES INC</b>	<b>1438 SANGAMON AVE</b>	<b>3</b>	<b>9</b>
<b>CHAMPION GARAGE INC</b>	<b>820 BLACK AVE</b>	<b>5</b>	<b>31</b>
<b>NUTRONICS</b>	<b>1703 PEORIA RD</b>	<b>5</b>	<b>49</b>
<b>CASEYS GENERAL STORE</b>	<b>1900 PEORIA RD</b>	<b>5</b>	<b>58</b>
<b>LINCOLNLAND OIL BULK PLANT</b>	<b>2026 REPUBLIC DR</b>	<b>5</b>	<b>63</b>
TMI ANALYTICAL SERVICES	2110 N REPUBLIC ST	5	68
<b>NORFOLK AND WESTERN RAILWAY CO</b>	<b>MILE POST 417 STARNES T</b>	<b>9</b>	<b>80</b>

## EXECUTIVE SUMMARY

<u>Site</u>	<u>Address</u>	<u>Map ID</u>	<u>Page</u>
FRANKLIN LIFE	800 S 6TH	10	95
STOLDTS JACK SVC	717 S FIFTH	10	151
IL BELL	555 E COOK ST	10	158
AT&T	620 S 5TH ST	10	159
CLARK OIL AND REFINING CORP	601 S NINTH ST	10	162
SHUTT HOUSE	525 S EIGHTH ST	10	183
AMOCO STATION 8583	420 S NINTH ST	10	196
LINCOLNS HOME	413 8TH ST	10	202
SANGAMON CNTY SHERIFF GARAGE	1001 AND HALF E MONROE	10	209
IL HISTORIC PRESERVATION AGENC	617 E JEFFERSON	10	237
CWLP WATER DEPT	401 N 11TH ST	10	253
ST JOHNS HOSPITAL	800 CARPENTER ST	10	262
IEPA HHW COLLECTION	1021 NORTH GRAND AVE E	10	305
LEES DELUXE CLEANERS	1221 N 8TH ST	10	443
ONE HOUR MARTINIZING	1501 E COOK ST	25	507
ST KATHERINE DREXEL PARISH	722 S 12TH ST	26	512
BOLL PAINTING	2224 S 9TH ST	27	512
STEWART-WARNER HOBBS CORPORATI	YALE BOULEVARD & ASH ST	27	518
OFFICE SECREATRY STATE STORAGE	11TH AND ASH ST	27	543
BOLL PAINTING	1935 S 10 L 2	27	546
PPG INDUSTRIES INC	1839 S 11TH ST	27	551
LAUREL ST LDRMT AND DRYCLNR	1801 S 11TH ST	27	571
PRINTING CENTER THE	1620 S FIFTH ST	27	573
WESTERN AUTO	616 S GRAND E	27	595
IL CENTRAL MGMT SERV DEPT OF V	200 E ASH ST	33	616
SEARS P/S 9660	2548 S FIRST ST	37	623
NIEMCZYK PAINTING & PAPER CO	312 B NORTH ST	38	626
KIMS AUTOBODY & PAINT	310 NORTH ST	38	628
AYERCO SELF SVC	430 STANFORD	39	644
WOODSIDE TOWNSHIP	490 NORTH ST	40	649
LINCOLNLAND COMMUNITY COLLEGE	815 S AIRPORT DR-A	41	650

RCRA-CESQG: RCRAInfo is EPA's comprehensive information system, providing access to data supporting the Resource Conservation and Recovery Act (RCRA) of 1976 and the Hazardous and Solid Waste Amendments (HSWA) of 1984. The database includes selective information on sites which generate, transport, store, treat and/or dispose of hazardous waste as defined by the Resource Conservation and Recovery Act (RCRA). Conditionally exempt small quantity generators (CESQGs) generate less than 100 kg of hazardous waste, or less than 1 kg of acutely hazardous waste per month.

A review of the RCRA-CESQG list, as provided by EDR, and dated 12/11/2009 has revealed that there are 29 RCRA-CESQG sites within the searched area.

<u>Site</u>	<u>Address</u>	<u>Map ID</u>	<u>Page</u>
ONE HOUR MARTINIZING	1865 SANGAMON AVE	3	10
SOUTHERN PACIFIC TRANSP CO	1701 E SANGAMON ST	3	13
THOMAS AUTO PRECISION	1312 E MORTON	5	29
BYRNE, THOMAS	1650 N 14TH ST	5	44
YORK INTERNATIONAL	1615 PEORIA RD REAR	5	47
CREATIVE AUTOBODY	2008 N 14TH ST	5	65
WORLD WIDE REFINISHING SYSTEMS	11TH & JOLES	5	71
THOMAS AUTO SUPPLY	1117 S 9TH ST	10	85
FRANKLIN LIFE	808 S EIGHTH ST	10	97
FINDLEY PAUL FEDERAL BUILDING	600 EAST MONROE	10	211

## EXECUTIVE SUMMARY

<u>Site</u>	<u>Address</u>	<u>Map ID</u>	<u>Page</u>
<i>SPRINGFIELD HILTON</i>	<i>700 E ADAMS ST</i>	<i>10</i>	<i>214</i>
<i>RENAISSANCE SPRINGFIELD HOTEL</i>	<i>701 E ADAMS</i>	<i>10</i>	<i>223</i>
<i>MYERS FAMILY REAL ESTATE LLC</i>	<i>1 W OLD STATE CAPITOL P</i>	<i>10</i>	<i>228</i>
<i>CAR X</i>	<i>1024 E JEFFERSON</i>	<i>10</i>	<i>231</i>
<i>SPRINGFIELD SIGN</i>	<i>919 E ENOS</i>	<i>10</i>	<i>273</i>
<i>ONE DAY CLEANERS</i>	<i>816 NO. NINTH ST.</i>	<i>10</i>	<i>277</i>
<i>HARPER OIL COMPANY</i>	<i>1028 N 9T ST</i>	<i>10</i>	<i>289</i>
<i>SOUTHARD AUTO SVCS</i>	<i>1613 N GRAND AVE E</i>	<i>10</i>	<i>387</i>
<i>IEPA PRINT SHOP</i>	<i>1340 N 9TH ST</i>	<i>10</i>	<i>450</i>
<i>IL STATE POLICE</i>	<i>2168 S NINTH ST</i>	<i>27</i>	<i>514</i>
<i>WARECO SERV STA #111</i>	<i>900 E LAUREL</i>	<i>27</i>	<i>559</i>
<i>AMOCO, LESS</i>	<i>1700 S 5TH</i>	<i>27</i>	<i>560</i>
<i>AUTOMOTIVE REFINISHING TECHNOL</i>	<i>1013 E LAUREL</i>	<i>27</i>	<i>568</i>
<i>HANSON PROFESSIONAL SERVICES I</i>	<i>1525 S 6TH ST</i>	<i>27</i>	<i>584</i>
<i>FENSTERMAKER AND SONS AUTO BOD</i>	<i>1530 S 10 ONE HALF ST</i>	<i>27</i>	<i>587</i>
<i>ONE HOUR MARTINIZING</i>	<i>1400 S EIGHTH ST</i>	<i>27</i>	<i>597</i>
<i>FINKS CUSTOM DRAPERIES</i>	<i>2756 S 6TH</i>	<i>39</i>	<i>631</i>
<i>FURROW BLDG MATERIALS</i>	<i>2744 S 6TH</i>	<i>39</i>	<i>635</i>
<i>VERSTREATRA, TED</i>	<i>224 APPLE ORCHARD RD</i>	<i>43</i>	<i>676</i>

RCRA-NonGen: RCRAInfo is EPA's comprehensive information system, providing access to data supporting the Resource Conservation and Recovery Act (RCRA) of 1976 and the Hazardous and Solid Waste Amendments (HSWA) of 1984. The database includes selective information on sites which generate, transport, store, treat and/or dispose of hazardous waste as defined by the Resource Conservation and Recovery Act (RCRA). Non-Generators do not presently generate hazardous waste.

A review of the RCRA-NonGen list, as provided by EDR, and dated 12/11/2009 has revealed that there are 32 RCRA-NonGen sites within the searched area.

<u>Site</u>	<u>Address</u>	<u>Map ID</u>	<u>Page</u>
<i>TRUMAN L FLATT AND SONS INC</i>	<i>2300 NORTH 16TH STREET</i>	<i>3</i>	<i>21</i>
<i>PROFESSIONAL DEVELOPMENT CO</i>	<i>1545 N 11TH ST</i>	<i>5</i>	<i>27</i>
<i>KYANIZE PAINTS INCORPORATED</i>	<i>1616 NORTH FOURTEENTH S</i>	<i>5</i>	<i>33</i>
<i>CHURCHILLS EUROSPORT</i>	<i>1600 N MICHIGAN AVE</i>	<i>8</i>	<i>76</i>
<i>MURRAY</i>	<i>BROWNING RD</i>	<i>9</i>	<i>78</i>
<i>SPRINGFIELD MASS TRANSIT</i>	<i>928 S 9TH ST</i>	<i>10</i>	<i>89</i>
<i>FIRST OF AMERICA TRUST</i>	<i>737 E COOK ST</i>	<i>10</i>	<i>156</i>
<i>VACHEL LINDSEY HOME</i>	<i>603 S FIFTH ST</i>	<i>10</i>	<i>178</i>
<i>LUCENT TECHNOLOGIES INC</i>	<i>601 S SIXTH ST</i>	<i>10</i>	<i>181</i>
<i>EVCO NATIONAL</i>	<i>508 S 8TH ST</i>	<i>10</i>	<i>184</i>
<i>THE STATE JOURNAL REGISTER</i>	<i>1 COPLEY PLAZA</i>	<i>10</i>	<i>197</i>
<i>MARINE BANK TRUST DEPT</i>	<i>307 TO 309 S FOURTH</i>	<i>10</i>	<i>216</i>
<i>PRAIRIE CAPITOL CONVENTION CTR</i>	<i>ONE CONVENTION CENTER P</i>	<i>10</i>	<i>225</i>
<i>SPRINGFIELD HOUSING JOHN HAY</i>	<i>200 N 11TH</i>	<i>10</i>	<i>235</i>
<i>TRAFFIC ENG SIGN SHOP</i>	<i>601 E JEFFERSON ST</i>	<i>10</i>	<i>241</i>
<i>AMEREN CIPS-SPRINGFIELD LAB</i>	<i>217 N 9TH ST</i>	<i>10</i>	<i>245</i>
<i>SPRINGFIELD CWLP FACILITY</i>	<i>1006 E REYNOLDS</i>	<i>10</i>	<i>256</i>
<i>LICATAS CLEANERS</i>	<i>822 E MILLER</i>	<i>10</i>	<i>270</i>
<i>9TH ST AMOCO FOOD SHOP</i>	<i>1201 N 9TH</i>	<i>10</i>	<i>303</i>
<i>JEWEL FOOD STORES</i>	<i>909 E CONVERSE</i>	<i>10</i>	<i>452</i>
<i>AUTO BODY CENTER</i>	<i>1004 N 12TH ST</i>	<i>14</i>	<i>460</i>
<i>CARGILL INCORP</i>	<i>1525 E PHILLIPS</i>	<i>15</i>	<i>464</i>
<i>SPRINGFIELD HOUSING AUTHORITY</i>	<i>1320 E REYNOLDS</i>	<i>18</i>	<i>470</i>

## EXECUTIVE SUMMARY

<u>Site</u>	<u>Address</u>	<u>Map ID</u>	<u>Page</u>
PIERCE WASTE OIL	1925 E MADISON ST	20	476
STAAB BATTERY MFG CO INC	931 S ELEVENTH	26	508
PRINTING CENTER THE	1602 S FIFTH ST	27	575
SHERWIN WILLIAMS CO THE	1730 S 6TH ST	27	576
SUNOCO SERVICE STATION	601 S GRAND	27	592
ACE OIL SERVICES LTD	1118 S SIXTH ST	27	605
ILDOT BUR MTL S PHY RES	126 E ASH ST	33	613
LUBE MASTER	415 E STANFORD	39	646
FIAT-ALLIS CONSTRUCTION MACHIN	3000 S 6TH ST	42	659

ERNS: The Emergency Response Notification System records and stores information on reported releases of oil and hazardous substances. The source of this database is the U.S. EPA.

A review of the ERNS list, as provided by EDR, and dated 08/31/2009 has revealed that there are 3 ERNS sites within the searched area.

<u>Site</u>	<u>Address</u>	<u>Map ID</u>	<u>Page</u>
SOUTHERN ILL UNIV SCHOOL OF ME	SOUTHERN ILL UNIV SCHOO	5	29
11TH AND JACKSON ST	11TH AND JACKSON ST	10	196
320 E STANFORD AVE	320 E STANFORD AVE	39	645

HMIRS: The Hazardous Materials Incident Report System contains hazardous material spill incidents reported to the Department of Transportation. The source of this database is the U.S. EPA.

A review of the HMIRS list, as provided by EDR, and dated 10/05/2009 has revealed that there are 3 HMIRS sites within the searched area.

<u>Site</u>	<u>Address</u>	<u>Map ID</u>	<u>Page</u>
Not reported	1309 RIDGELY AVENUE	5	55
Not reported	1720 S 9TH ST	27	579
Not reported	1720 S 9TH ST	27	579

Department of Transportation, Office of Pipeline Safety Incident and Accident data.

A review of the DOT OPS list, as provided by EDR, and dated 10/13/2009 has revealed that there is 1 DOT OPS site within the searched area.

<u>Site</u>	<u>Address</u>	<u>Map ID</u>	<u>Page</u>
CENTRAL ILLINOIS LIGHT CO	1117 EAST JACKSON STR	10	194

## EXECUTIVE SUMMARY

FTTS: FTTS tracks administrative cases and pesticide enforcement actions and compliance activities related to FIFRA, TSCA and EPCRA (Emergency Planning and Community Right-to-Know Act) over the previous five years. To maintain currency, EDR contacts the Agency on a quarterly basis.

A review of the FTTS list, as provided by EDR, and dated 04/09/2009 has revealed that there are 2 FTTS sites within the searched area.

<u>Site</u>	<u>Address</u>	<u>Map ID</u>	<u>Page</u>
<i>SANGAMO COMPLEX</i>	<i>1313 N 11TH ST</i>	<i>10</i>	<i>449</i>
<i>STEWART WARNER HOBBS CORP</i>	<i>ASH ST &amp; YALE BLVD</i>	<i>27</i>	<i>524</i>

HIST FTTS: A complete administrative case listing from the FIFRA/TSCA Tracking System (FTTS) for all ten EPA regions. The information was obtained from the National Compliance Database (NCDB). NCDB supports the implementation of FIFRA (Federal Insecticide, Fungicide, and Rodenticide Act) and TSCA (Toxic Substances Control Act). Some EPA regions are now closing out records. Because of that, and the fact that some EPA regions are not providing EPA Headquarters with updated records, it was decided to create a HIST FTTS database. It included records that may not be included in the newer FTTS database updates. This database is no longer updated.

A review of the HIST FTTS list, as provided by EDR, and dated 10/19/2006 has revealed that there are 3 HIST FTTS sites within the searched area.

<u>Site</u>	<u>Address</u>	<u>Map ID</u>	<u>Page</u>
ST JOHNS HOSPITAL	800 E CARPENTER	10	269
<i>SANGAMO COMPLEX</i>	<i>1313 N 11TH ST</i>	<i>10</i>	<i>449</i>
<i>STEWART WARNER HOBBS CORP</i>	<i>ASH ST &amp; YALE BLVD</i>	<i>27</i>	<i>524</i>

ICIS: The Integrated Compliance Information System (ICIS) supports the information needs of the national enforcement and compliance program as well as the unique needs of the National Pollutant Discharge Elimination System (NPDES) program.

A review of the ICIS list, as provided by EDR, and dated 08/21/2009 has revealed that there is 1 ICIS site within the searched area.

<u>Site</u>	<u>Address</u>	<u>Map ID</u>	<u>Page</u>
LGG REALTY & INVESTMENT CO	1313 NORTH 11TH STREET	10	448

MLTS: The Material Licensing Tracking System is maintained by the Nuclear Regulatory Commission and contains a list of approximately 8,100 sites which possess or use radioactive materials and are subject to NRC licensing requirements.

A review of the MLTS list, as provided by EDR, and dated 09/25/2009 has revealed that there are 3 MLTS sites within the searched area.

<u>Site</u>	<u>Address</u>	<u>Map ID</u>	<u>Page</u>
ILLINOIS, STATE OF	134 NORTH 9TH STREET	10	230
ST. JOHN'S HOSPITAL	800 E. CARPENTER	10	269
<i>HANSON PROFESSIONAL SERVICES I</i>	<i>1525 S 6TH ST</i>	<i>27</i>	<i>584</i>

## EXECUTIVE SUMMARY

FINDS: The Facility Index System contains both facility information and "pointers" to other sources of information that contain more detail. These include: RCRIS; Permit Compliance System (PCS); Aerometric Information Retrieval System (AIRS); FATES (FIFRA [Federal Insecticide Fungicide Rodenticide Act] and TSCA Enforcement System, FTTS [FIFRA/TSCA Tracking System]; CERCLIS; DOCKET (Enforcement Docket used to manage and track information on civil judicial enforcement cases for all environmental statutes); Federal Underground Injection Control (FURS); Federal Reporting Data System (FRDS); Surface Impoundments (SIA); TSCA Chemicals in Commerce Information System (CICS); PADS; RCRA-J (medical waste transporters/disposers); TRIS; and TSCA. The source of this database is the U.S. EPA/NTIS.

A review of the FINDS list, as provided by EDR, and dated 10/19/2009 has revealed that there are 172 FINDS sites within the searched area.

<u>Site</u>	<u>Address</u>	<u>Map ID</u>	<u>Page</u>
BLACKSTONE GROUP	1400 SANGAMON AVE	3	7
<b>MARTEL LABORATORY SERVICES INC</b>	<b>1438 SANGAMON AVE</b>	<b>3</b>	<b>9</b>
<b>ONE HOUR MARTINIZING</b>	<b>1865 SANGAMON AVE</b>	<b>3</b>	<b>10</b>
<b>TURRIS COAL CO</b>	<b>1701 E SANGAMON</b>	<b>3</b>	<b>15</b>
SOUTHERN PACIFIC TRANS CO	1701 SANGAMON AVE	3	17
<b>CHICAGO MISSOURI AND WESTERN R</b>	<b>1701 E SANGAMON AVE</b>	<b>3</b>	<b>17</b>
<b>TRUMAN L FLATT AND SONS INC</b>	<b>2300 NORTH 16TH STREET</b>	<b>3</b>	<b>21</b>
<b>PROFESSIONAL DEVELOPMENT CO</b>	<b>1545 N 11TH ST</b>	<b>5</b>	<b>27</b>
<b>THOMAS AUTO PRECISION</b>	<b>1312 E MORTON</b>	<b>5</b>	<b>29</b>
<b>CHAMPION GARAGE INC</b>	<b>820 BLACK AVE</b>	<b>5</b>	<b>31</b>
ROY'S RADIATOR	1601 N 9TH ST	5	33
<b>KYANIZE PAINTS INCORPORATED</b>	<b>1616 NORTH FOURTEENTH S</b>	<b>5</b>	<b>33</b>
<b>OKP INC</b>	<b>1616 N 14TH ST</b>	<b>5</b>	<b>40</b>
BYRNE, THOMAS A	1650 N 14TH	5	46
<b>YORK INTERNATIONAL</b>	<b>1615 PEORIA RD REAR</b>	<b>5</b>	<b>47</b>
LINCOLN YELLOW CAB	1700 FACTORY RD	5	49
<b>NUTRONICS</b>	<b>1703 PEORIA RD</b>	<b>5</b>	<b>49</b>
CAPITOL ENGRAVING CO	1703 PEORIA RD-A	5	53
PRESTON TRUCKING CO	1309 RIDGELY AVE	5	54
FJ MURPHY & SON INC	1800 FACTORY AVE	5	55
FANCY AUTO REPAIR	1804 PEORIA RD	5	57
<b>CASEYS GENERAL STORE</b>	<b>1900 PEORIA RD</b>	<b>5</b>	<b>58</b>
MR TIRE	1921 PEORIA RD	5	60
<b>LINCOLN LAND OIL BULK PLANT</b>	<b>2026 REPUBLIC DR</b>	<b>5</b>	<b>63</b>
BRITZ AUTO	1303 GRIFFITHS	5	64
<b>CREATIVE AUTOBODY</b>	<b>2008 N 14TH ST</b>	<b>5</b>	<b>65</b>
TMI ANALYTICAL SVCS	2110 W REPUBLIC ST	5	68
SPRINGFIELD FIRE DEPT	PEORIA & PERCY	5	71
<b>WORLD WIDE REFINISHING SYSTEMS</b>	<b>11TH &amp; JOLES</b>	<b>5</b>	<b>71</b>
<b>LARGE, DEAN</b>	<b>517 RIDGELY</b>	<b>7</b>	<b>74</b>
<b>CHURCHILLS EUROSPOORT</b>	<b>1600 N MICHIGAN AVE</b>	<b>8</b>	<b>76</b>
<b>MURRAY</b>	<b>BROWNING RD</b>	<b>9</b>	<b>78</b>
<b>NORFOLK AND WESTERN RAILWAY CO</b>	<b>MILE POST 417 STARNES T</b>	<b>9</b>	<b>80</b>
THOMAS AUTO SUPPLY	1117 S 9TH	10	84
STILTZ	1110 S 9TH ST	10	86
MERVIS IRON AND SUPPLY CO	1100 SO. 9TH STREET	10	87
NEAL TIRE 1	1014 S 9TH ST	10	88
NORFOLK & WESTERN RR	1008 S 9TH	10	88
SENTINEL INSECT CONTROL	1001 S. 9TH ST	10	89
<b>SPRINGFIELD MASS TRANSIT</b>	<b>928 S 9TH ST</b>	<b>10</b>	<b>89</b>
<b>FRANKLIN LIFE</b>	<b>800 S 6TH</b>	<b>10</b>	<b>95</b>
<b>FRANKLIN LIFE</b>	<b>808 S EIGHTH ST</b>	<b>10</b>	<b>97</b>
ROBERT C NELCH	800 S. 9TH STREET	10	98
<b>HENRY NELCH &amp; SON CO INC</b>	<b>800 S 9TH ST</b>	<b>10</b>	<b>99</b>
<b>STOLDTS JACK SVC</b>	<b>717 S FIFTH</b>	<b>10</b>	<b>151</b>

## EXECUTIVE SUMMARY

<u>Site</u>	<u>Address</u>	<u>Map ID</u>	<u>Page</u>
<b>FIRST OF AMERICA TRUST</b>	<b>737 E COOK ST</b>	<b>10</b>	<b>156</b>
<b>IL BELL</b>	<b>555 E COOK ST</b>	<b>10</b>	<b>158</b>
<b>AT&amp;T</b>	<b>620 S 5TH ST</b>	<b>10</b>	<b>159</b>
<b>CLARK OIL AND REFINING CORP</b>	<b>601 S NINTH ST</b>	<b>10</b>	<b>162</b>
SCHADOWS SVC	1020 E EDWARDS	10	164
<b>CAPITOL WOOD WORKS</b>	<b>1010 E EDWARDS</b>	<b>10</b>	<b>164</b>
<b>VACHEL LINDSEY HOME</b>	<b>603 S FIFTH ST</b>	<b>10</b>	<b>178</b>
<b>LUCENT TECHNOLOGIES INC</b>	<b>601 S SIXTH ST</b>	<b>10</b>	<b>181</b>
<b>SHUTT HOUSE</b>	<b>525 S EIGHTH ST</b>	<b>10</b>	<b>183</b>
EVCO NATIONAL	508 S 8TH ST	10	187
MASON, FRANK	520 S 9TH ST	10	190
<b>AMOCO STATION 8583</b>	<b>420 S NINTH ST</b>	<b>10</b>	<b>196</b>
<b>THE STATE JOURNAL REGISTER</b>	<b>1 COPLEY PLAZA</b>	<b>10</b>	<b>197</b>
AMOCO 8583	420 S 9TH ST	10	201
<b>LINCOLNS HOME</b>	<b>413 8TH ST</b>	<b>10</b>	<b>202</b>
SANGAMO CO SHERIFF	9TH & CAPITOL	10	206
WEST CENTRAL REGIONAL PROGRAM	300 S ELEVENTH	10	208
SANGAMON COUNTY SHERIFF GARAGE	1001 1/2 E MONROE	10	208
<b>SANGAMON CNTY SHERIFF GARAGE</b>	<b>1001 AND HALF E MONROE</b>	<b>10</b>	<b>209</b>
<b>FINDLEY PAUL FEDERAL BUILDING</b>	<b>600 EAST MONROE</b>	<b>10</b>	<b>211</b>
<b>SPRINGFIELD HILTON</b>	<b>700 E ADAMS ST</b>	<b>10</b>	<b>214</b>
<b>MARINE BANK TRUST DEPT</b>	<b>307 TO 309 S FOURTH</b>	<b>10</b>	<b>216</b>
BUNN CAPITOL	917 E ADAMS ST	10	219
SANGAMON, COUNTY OF	200 S 9TH ST	10	221
<b>PHILLIPS BROS INC</b>	<b>831 E ADAMS</b>	<b>10</b>	<b>222</b>
<b>RENAISSANCE SPRINGFIELD HOTEL</b>	<b>701 E ADAMS</b>	<b>10</b>	<b>223</b>
<b>PRAIRIE CAPITOL CONVENTION CTR</b>	<b>ONE CONVENTION CENTER P</b>	<b>10</b>	<b>225</b>
CARX	1024 E JEFFERSON	10	231
<b>CAR X</b>	<b>1024 E JEFFERSON</b>	<b>10</b>	<b>231</b>
SPRINGFIELD HOUSING AUTHORITY	200 N 11TH ST	10	235
<b>IL HISTORIC PRESERVATION AGENC</b>	<b>617 E JEFFERSON</b>	<b>10</b>	<b>237</b>
<b>TRAFFIC ENG SIGN SHOP</b>	<b>601 E JEFFERSON ST</b>	<b>10</b>	<b>241</b>
<b>AMEREN CIPS-SPRINGFIELD LAB</b>	<b>217 N 9TH ST</b>	<b>10</b>	<b>245</b>
<b>LINCOLN SCHOOL</b>	<b>300 S 11TH ST</b>	<b>10</b>	<b>248</b>
ST JOHNS EAST	400 N 9TH ST	10	254
<b>SPRINGFIELD CWLP FACILITY</b>	<b>1006 E REYNOLDS</b>	<b>10</b>	<b>256</b>
ST JOHNS HOSPITAL	800 E CARPENTER ST	10	266
<b>LICATAS CLEANERS</b>	<b>822 E MILLER</b>	<b>10</b>	<b>270</b>
AUTOZONE 456	721 N 9TH ST	10	271
<b>SPRINGFIELD SIGN</b>	<b>919 E ENOS</b>	<b>10</b>	<b>273</b>
ADVANCE AUTO PARTS 6206	802 N 9TH ST	10	276
<b>ONE DAY CLEANERS</b>	<b>816 NO. NINTH ST.</b>	<b>10</b>	<b>277</b>
C&D ENTERPRISES	920 E PHILLIPS	10	280
1007 N 9TH	1007 N 9TH	10	280
1018 N 9TH ST	1018 N 9TH ST	10	280
<b>HARPER OIL CO</b>	<b>1028 N 9TH ST</b>	<b>10</b>	<b>284</b>
ILLICO INDEPENDANT OIL CO	1102 N 9TH ST	10	290
1155 N 9TH ST	1155 N 9TH ST	10	293
1227 N 13TH	1227 N 13TH	10	293
NOONANS TRUE VALUE	801 NORTH GRAND AVE E	10	297
SMITH OIL CO	1201 N 9TH ST	10	301
<b>BP PRODUCTS NORTH AMERICA INC</b>	<b>1201 N 9TH</b>	<b>10</b>	<b>302</b>
<b>9TH ST AMOCO FOOD SHOP</b>	<b>1201 N 9TH</b>	<b>10</b>	<b>303</b>
IEPA	1021 NORTH GRAND AVE E	10	305
<b>IEPA HHW COLLECTION</b>	<b>1021 NORTH GRAND AVE E</b>	<b>10</b>	<b>305</b>
<b>SANGAMO ELECTRIC CO</b>	<b>1301 N 11TH ST</b>	<b>10</b>	<b>382</b>



## EXECUTIVE SUMMARY

Site	Address	Map ID	Page
<b>LANPHIER HIGH SCHOOL - DIST 18</b>	<b>1300 N 11TH ST</b>	<b>10</b>	<b>383</b>
IEPA SANGAMO COMPLEX	NORTH GRAND AVE E & 11T	10	385
EDISON MIDDLE SCHOOL - DIST. 1	1300 N. 11TH STREET	10	385
ILLINOIS & MIDLAND RAILROAD IN	1500 N GRAND AVE E	10	386
SPRINGFIELD RECREATION	1415 NORTH GRAND AVE E	10	386
<b>SOUTHARD AUTO SVCS</b>	<b>1613 N GRAND AVE E</b>	<b>10</b>	<b>387</b>
AUTO TECH	1613 NORTH GRAND AVE E	10	389
ILLINOIS & MIDLAND RR INC	15TH & N GRAND AVE E	10	391
<b>LEES DELUXE CLEANERS</b>	<b>1221 N 8TH ST</b>	<b>10</b>	<b>443</b>
LG&G REALTY	1311 N 11TH ST	10	448
<b>SANGAMO COMPLEX</b>	<b>1313 N 11TH ST</b>	<b>10</b>	<b>449</b>
LGG REALTY & INVESTMENT CO	1313 NORTH 11TH STREET	10	450
<b>IEPA PRINT SHOP</b>	<b>1340 N 9TH ST</b>	<b>10</b>	<b>450</b>
IEPA BUILDING,	1340 N 9TH ST	10	452
<b>JEWEL FOOD STORES</b>	<b>909 E CONVERSE</b>	<b>10</b>	<b>452</b>
<b>AUTO BODY CENTER</b>	<b>1004 N 12TH ST</b>	<b>14</b>	<b>460</b>
<b>CARGILL INCORP</b>	<b>1525 E PHILLIPS</b>	<b>15</b>	<b>464</b>
<b>SPRINGFIELD HOUSING AUTHORITY</b>	<b>1320 E REYNOLDS</b>	<b>18</b>	<b>470</b>
<b>PIERCE WASTE OIL</b>	<b>1925 E MADISON ST</b>	<b>20</b>	<b>476</b>
<b>ONE HOUR MARTINIZING</b>	<b>1501 E COOK ST</b>	<b>25</b>	<b>507</b>
<b>STAAB BATTERY MFG CO INC</b>	<b>931 S ELEVENTH</b>	<b>26</b>	<b>508</b>
ARMINTROUT TIRE & AUTO	901 S 11TH	26	511
BOLL PAINTING	2224 S 9TH ST	27	512
SANDRA COE	2171 S 9TH	27	514
<b>IL STATE POLICE</b>	<b>2168 S NINTH ST</b>	<b>27</b>	<b>514</b>
IL STATE POLICE	2168 S 9TH ST	27	517
METRIC WRENCH	2160 S 9TH	27	517
<b>STEWART-WARNER HOBBS CORPORATI</b>	<b>YALE BOULEVARD &amp; ASH ST</b>	<b>27</b>	<b>518</b>
<b>EISNER FOOD STORE 42</b>	<b>740 E ASH</b>	<b>27</b>	<b>523</b>
<b>PARIS CLEANERS-FURRIERS INC</b>	<b>1013 E ASH ST</b>	<b>27</b>	<b>526</b>
<b>OFFICE SECREATRY STATE STORAGE</b>	<b>11TH AND ASH ST</b>	<b>27</b>	<b>543</b>
HENRY NELCH & SON CO	1947 S 10 1/2 ST	27	545
<b>BOLL PAINTING</b>	<b>1935 S 10 L 2</b>	<b>27</b>	<b>546</b>
BOLL PAINTING	1935 S 10 1/2	27	548
IL CMS	1924 S 10TH ST	27	548
NAPIER MACHINE & WELDING	1925 S 10 1/2 ST	27	548
1907 S 10 1/2 ST	1907 S 10 1/2 ST	27	549
CAPITOL PLUMBING & HEATING	1900 S 8TH ST	27	550
<b>PPG INDUSTRIES INC</b>	<b>1839 S 11TH ST</b>	<b>27</b>	<b>551</b>
<b>WARECO SERV STA #111</b>	<b>900 E LAUREL</b>	<b>27</b>	<b>559</b>
<b>AMOCO, LESS</b>	<b>1700 S 5TH</b>	<b>27</b>	<b>560</b>
HURRICANE FENCE COMPANY	1000 E LAUREL	27	567
<b>AUTOMOTIVE REFINISHING TECHNOL</b>	<b>1013 E LAUREL</b>	<b>27</b>	<b>568</b>
SEVEN BROTHERS GROCERY	1801 S 11TH ST	27	571
<b>LAUREL ST LDRMT AND DRYCLNR</b>	<b>1801 S 11TH ST</b>	<b>27</b>	<b>571</b>
<b>PRINTING CENTER THE</b>	<b>1602 S FIFTH ST</b>	<b>27</b>	<b>575</b>
<b>SHERWIN WILLIAMS CO THE</b>	<b>1730 S 6TH ST</b>	<b>27</b>	<b>576</b>
MIDAS MUFFLER & BRAKE SHOP	1529 S 9TH ST	27	583
FENSTERMAKER & SON AUTOBODY	1530 S 10 1/2 ST	27	589
BABCOOK	1427 S 10 1/2 ST	27	590
<b>SUNOCO SERVICE STATION</b>	<b>601 S GRAND</b>	<b>27</b>	<b>592</b>
<b>WESTERN AUTO</b>	<b>616 S GRAND E</b>	<b>27</b>	<b>595</b>
PATTERSON ENTERPRISES	801 SOUTH GRAND AVE E	27	596
<b>ONE HOUR MARTINIZING</b>	<b>1400 S EIGHTH ST</b>	<b>27</b>	<b>597</b>
LONS TIRE & AUTO CLINIC	831 SOUTH GRAND AVE E	27	600
BOURBON STREET TAVERN	1031 S GRAND AVE EAST	27	602

## EXECUTIVE SUMMARY

<u>Site</u>	<u>Address</u>	<u>Map ID</u>	<u>Page</u>
<b>ACE OIL SERVICES LTD</b>	<b>1118 S SIXTH ST</b>	<b>27</b>	<b>605</b>
WORTHY	1222 S 12TH ST	28	608
<b>ILDOT BUR MTLs PHY RES</b>	<b>126 E ASH ST</b>	<b>33</b>	<b>613</b>
<b>IL CENTRAL MGMT SERV DEPT OF V</b>	<b>200 E ASH ST</b>	<b>33</b>	<b>616</b>
<b>SEARS P/S 9660</b>	<b>2548 S FIRST ST</b>	<b>37</b>	<b>623</b>
EARLY LEARNING CENTER	2501 S 1ST ST	37	625
<b>NIEMCZYK PAINTING &amp; PAPER CO</b>	<b>312 B NORTH ST</b>	<b>38</b>	<b>626</b>
<b>KIMS AUTOBODY &amp; PAINT</b>	<b>310 NORTH ST</b>	<b>38</b>	<b>628</b>
<b>FINKS CUSTOM DRAPERIES</b>	<b>2756 S 6TH</b>	<b>39</b>	<b>631</b>
<b>FURROW BLDG MATERIALS</b>	<b>2744 S 6TH</b>	<b>39</b>	<b>635</b>
<b>AYERCO SELF SVC</b>	<b>430 STANFORD</b>	<b>39</b>	<b>644</b>
<b>LUBE MASTER</b>	<b>415 E STANFORD</b>	<b>39</b>	<b>646</b>
<b>WOODSIDE TOWNSHIP</b>	<b>490 NORTH ST</b>	<b>40</b>	<b>649</b>
<b>LINCOLNLAND COMMUNITY COLLEGE</b>	<b>815 S AIRPORT DR-A</b>	<b>41</b>	<b>650</b>
<b>FIAT-ALLIS CONSTRUCTION MACHIN</b>	<b>3000 S 6TH ST</b>	<b>42</b>	<b>659</b>

US HIST CDL: A listing of clandestine drug lab locations. The U.S. Department of Justice ("the Department") provides this web site as a public service. It contains addresses of some locations where law enforcement agencies reported they found chemicals or other items that indicated the presence of either clandestine drug laboratories or dumpsites. In most cases, the source of the entries is not the Department, and the Department has not verified the entry and does not guarantee its accuracy. Members of the public must verify the accuracy of all entries by, for example, contacting local law enforcement and local health departments.

A review of the US HIST CDL list, as provided by EDR, and dated 09/01/2007 has revealed that there is 1 US HIST CDL site within the searched area.

<u>Site</u>	<u>Address</u>	<u>Map ID</u>	<u>Page</u>
1315 1/2 E RESERVOIR ST	1315 1/2 E RESERVOIR ST	10	293

### STATE AND LOCAL RECORDS

SHWS: The State Hazardous Waste Sites records are the states' equivalent to CERCLIS. These sites may or may not already be listed on the federal CERCLIS list. Priority sites planned for cleanup using state funds (state equivalent of Superfund) are identified along with sites where cleanup will be paid for by potentially responsible parties. The data come from the Illinois Environmental Protection Agency's Category List.

A review of the SHWS list, as provided by EDR, and dated 11/16/2009 has revealed that there are 5 SHWS sites within the searched area.

<u>Site</u>	<u>Address</u>	<u>Map ID</u>	<u>Page</u>
KYANIZE PAINT	1616 NORTH 14TH STREET	5	44
<b>MURRAY SALVAGE</b>		<b>10</b>	<b>83</b>
<b>MERVIS</b>		<b>10</b>	<b>87</b>
MORECO ENERGY	1925 E MADISON ST	17	470
CRENSHAW DRUM DISPOSAL SITE	2106 CORNELL AVE EAST	35	621

## EXECUTIVE SUMMARY

CAT: Illinois Category List.

A review of the CAT list, as provided by EDR, and dated 06/01/1997 has revealed that there are 6 CAT sites within the searched area.

<u>Site</u>	<u>Address</u>	<u>Map ID</u>	<u>Page</u>
<b>KYANIZE PAINTS INCORPORATED</b> Facility Type: SITE REMEDIATION PROGRAM	<b>1616 NORTH FOURTEENTH S</b>	<b>5</b>	<b>33</b>
<b>MURRAY SALVAGE</b> Facility Type: NOTICE RESPONSE ACTION SITE		<b>10</b>	<b>83</b>
MERVIES IRON & SUPPLY Facility Type: SITE REMEDIATION PROGRAM		10	84
<b>MERVIS</b> Facility Type: NOTICE RESPONSE ACTION SITE		<b>10</b>	<b>87</b>
<b>CRENSHAW</b> Facility Type: SITE REMEDIATION PROGRAM		<b>35</b>	<b>621</b>
<b>FIAT-ALLIS CONSTRUCTION MACHIN</b> Facility Type: SITE REMEDIATION PROGRAM	<b>3000 S 6TH ST</b>	<b>42</b>	<b>659</b>

SWF/LF: The Solid Waste Facilities/Landfill Sites records typically contain an inventory of solid waste disposal facilities or landfills in a particular state. The data come from the Illinois Environmental Protection Agency's Available Disposal for Solid Waste in Illinois--Solid Waste Landfills Subject to State Surcharge list.

A review of the SWF/LF list, as provided by EDR, and dated 12/01/2007 has revealed that there are 4 SWF/LF sites within the searched area.

<u>Site</u>	<u>Address</u>	<u>Map ID</u>	<u>Page</u>
<b>LARGE, DEAN</b>	<b>517 RIDGELY</b>	<b>7</b>	<b>74</b>
SPRINGFIELD HOUSING AUTHORITY	200 NORTH 11TH ST	10	233
GRISTY, CLAUDE R.	1514 E. MILLER	16	469
OBERMAN, SAM B	2401 YALE BOULEVARD	36	622

LF SPECIAL WASTE: These landfills, as of January 1, 1990, accept non-hazardous special waste pursuant to the Illinois EPA Non-Hazardous Special Waste Definition. List A includes landfills that may receive any non-hazardous waste, Non-Regional Pollution Control Facilities are so noted. List B includes landfills designed to receive specific non-hazardous wastes. List B landfills are designated as a Regional Pollution Control Facility by RPCF, or Non-Regional Pollution Control Facility by Non-RPCF.

A review of the LF SPECIAL WASTE list, as provided by EDR, and dated 01/01/1990 has revealed that there is 1 LF SPECIAL WASTE site within the searched area.

<u>Site</u>	<u>Address</u>	<u>Map ID</u>	<u>Page</u>
CIPS #2	607 EAST ADAMS STREET	10	225

## EXECUTIVE SUMMARY

LUST: The Leaking Underground Storage Tank Incident Reports contain an inventory of reported leaking underground storage tank incidents. The data come from the Illinois Environmental Protection Agency's LUST Incident Report.

A review of the LUST list, as provided by EDR, and dated 12/11/2009 has revealed that there are 91 LUST sites within the searched area.

<u>Site</u>	<u>Address</u>	<u>Map ID</u>	<u>Page</u>
ILLINOIS DEPT. OF AGRICULTURE NFA/NFR Letter: 1/7/1994	ILLINOIS BLDG. STATE FA	1	3
SOUTHERN PACIFIC TRANSPORTATIO NFA/NFR Letter: 8/7/2002	1700-1800 BLOCK OF WARR	2	3
BURWELL OIL SERVICE NFA/NFR Letter: 3/15/1991	1400 SANGAMON AVE.	3	7
SOUTHERN PACIFIC TRANSPORTATIO NFA/NFR Letter: 7/16/2001	1701 SANGAMON AVE.	3	15
TRUMAN L. FLATT TRUCKING NFA/NFR Letter: 3/3/1998	2300 NORTH 16TH	3	20
ILLINOIS DEPT. OF AGRICULTURE NFA/NFR Letter: 6/8/1999	801 SANGAMON AVE.	4	24
ILLINOIS DEPT. OF AGRICULTURE NFA/NFR Letter: 6/10/1999	801 EAST SANGAMON AVE.	4	24
<b>PROFESSIONAL DEVELOPMENT CO</b> NFA/NFR Letter: 1/20/1994	<b>1545 N 11TH ST</b>	<b>5</b>	<b>27</b>
BYRNE, THOMAS A. NFA/NFR Letter: 8/24/1992	1650 NORTH 14TH	5	46
<b>PRESTON TRUCKING CO INC</b> NFA/NFR Letter: 7/3/1997	<b>1309 RIDGELY AVE</b>	<b>5</b>	<b>53</b>
PRESTON CO.	1309 RIDGELY AVE.	5	54
FJ MURPHY & SON INC. NFA/NFR Letter: 8/24/1994	1800 FACTORY AVE.	5	55
Q & E PROPERTIES, INC. NFA/NFR Letter: 11/24/2009	1200 GRIFFITHS AVENUE	5	60
CHRONISTER OIL COMPANY	2026 REPUBLIC	5	62
ILLICO INDEPENDENT OIL CO.	1129 SOUTH 9TH ST.	10	84
<b>SPRINGFIELD MASS TRANSIT</b> NFA/NFR Letter: 8/3/2004	<b>928 S 9TH ST</b>	<b>10</b>	<b>89</b>
1ST OF AMERICA BANK TRUST #130 <b>AT&amp;T</b> NFA/NFR Letter: 4/3/1995	737 EAST COOK <b>620 S 5TH ST</b>	10 <b>10</b>	156 <b>159</b>
<b>SUPER MART, INC.</b>	<b>601 SOUTH 9TH STREET</b>	<b>10</b>	<b>177</b>
MASON, FRANK NFA/NFR Letter: 3/30/2004	520 SOUTH NINTH ST.	10	191
BANK 1 TRUST 81-0372-8	525-535 SOUTH 6TH ST.	10	194
AMOCO OIL #8583 NFA/NFR Letter: 6/28/2002	420 SOUTH 9TH STREET	10	199
SPRINGFIELD, CITY OF NFA/NFR Letter: 7/27/2000	MUNICIPAL CENTER WEST,	10	202
BRIDGESTONE FIRESTONE	407 SOUTH 6TH ST.	10	204
SANGAMON COUNTY SHERIFF NFA/NFR Letter: 10/10/1995	9TH / CAPITOL	10	207

## EXECUTIVE SUMMARY

<u>Site</u>	<u>Address</u>	<u>Map ID</u>	<u>Page</u>
GENERAL SERVICES ADMIN. NFA/NFR Letter: 4/8/1997	600 EAST MONROE	10	214
BUNN CAPITOL CO. NFA/NFR Letter: 3/30/1994	917 EAST ADAMS ST.	10	218
STATE OF IL CAPITAL DEVELOPMEN NFA/NFR Letter: 4/16/2002	617 EAST JEFFERSON ST.	10	240
UPTOWN INC. NFA/NFR Letter: 1/27/1995	NORTHWEST CORNER 4TH /	10	244
STATE OF IL CAPITAL DEVELOPMEN MARCHAS BLDG. CORP.	300 NORTH 5TH STREET 4TH / MADISON	10	249
1ST NATIONAL BANK NFA/NFR Letter: 8/20/1993	317 NORTH 5TH ST.	10	252
CENTRUM NORTH RADIO THERAPY NFA/NFR Letter: 11/26/1991	401 NORTH 4TH ST.	10	254
ACE SIGN CO. NFA/NFR Letter: 6/26/1995	402 NORTH 4TH	10	254
CITY WATER LIGHT & POWER NFA/NFR Letter: 12/19/1990	10TH / REYNOLDS	10	256
ST. JOHN'S HOSPITAL NFA/NFR Letter: 6/6/2005	930 EAST REYNOLDS	10	262
GOODWILL INDUSTRIES HARPER OIL CO. NFA/NFR Letter: 7/24/2006 NFA/NFR Letter: 7/24/2006	800 NORTH 10TH STREET 1028 NORTH 9TH ST.	10 10	272 280
ILLICO INDEPENDENT OIL CO. HOOKS SUPER X	1102 NORTH 9TH 1160 NORTH 9TH STREET	10 10	292 294
TUXHORN GARAGE NFA/NFR Letter: 6/5/1995	1158 NORTH 6TH	10	294
BRAHLER TIRE MART ED'S AMOCO #5042 NFA/NFR Letter: 5/17/2004	7TH / NORTH GRAND 1201 NORTH 9TH	10 10	297 300
SMITH OIL CO. NFA/NFR Letter: 3/20/2002	1201 NORTH 9TH ST.	10	301
CHICAGO ILLINOIS MIDLAND RAILR NFA/NFR Letter: 10/16/1990	15TH / NORTH GRAND	10	391
COUNTRYSIDE PROPERTIES NFA/NFR Letter: 1/6/1997	2117 NORTH GRAND AVE. E	11	454
TRISTAR MARKETING, INC. <b>FORMER CLARK STATION</b>	1801 NORTH GRAND AVENUE <b>312 NORTH GRAND</b>	12 13	454 <b>458</b>
CHRONISTER OIL COMPANY HUBBARD MILLING CO. NFA/NFR Letter: 6/7/1996	312 NORTH GRAND AVENUE 426 NORTH 2ND ST.	13 19	459 474
SPRINGFIELD DEPT. OF PUBLIC WO <b>CONCRETE MIXING PLANT</b> NFA/NFR Letter: 3/30/2009	301 NORTH 17TH ST. <b>1900 EAST MASON</b>	20 <b>20</b>	474 <b>500</b>
SALVATION ARMY GIETL BROTHERS INC. NFA/NFR Letter: 12/12/2005	1000-30 EAST MADISON 101 SOUTH 2ND	21 22	501 504

## EXECUTIVE SUMMARY

<u>Site</u>	<u>Address</u>	<u>Map ID</u>	<u>Page</u>
AT&T NFA/NFR Letter: 6/16/1995	1800 EAST ADAMS	23	505
FRANK MASON REAL ESTATE NFA/NFR Letter: 4/3/2000	431 SOUTH 4TH ST.	24	505
SECRETARY OF STATE	2ND / CAPITAL	24	506
MOTOR INN GARAGE NFA/NFR Letter: 8/5/1991	307-309 SOUTH 4TH	24	506
<b>STAAB BATTERY MFG CO INC</b> NFA/NFR Letter: 11/4/1998	<b>931 S ELEVENTH</b>	<b>26</b>	<b>508</b>
HENRY NELCH & SON CO. NFA/NFR Letter: 3/26/1992	1947 SOUTH 10 1/2 ST.	27	545
CAPITAL PLUMBING & HEATING NFA/NFR Letter: 5/5/1998	1900 SOUTH 8TH ST.	27	550
DRIVE IN CAR WASH NFA/NFR Letter: 1/26/2001	1814 SOUTH 6TH ST.	27	553
MINI EXPRESS	900 EAST LAUREL	27	555
SKS VENTURES LLC	900 EAST LAUREL STREET	27	556
CLARK RETAIL ENTERPRISES, INC.	900 EAST LAUREL	27	558
<b>AMOCO, LESS</b>	<b>1700 S 5TH</b>	<b>27</b>	<b>560</b>
BLANKENSHIP, LESTER	1700 SOUTH 5TH ST.	27	563
WARECO SERVICE INC.	900 EAST LAUREL ST.	27	566
HURRICANE FENCE CO. NFA/NFR Letter: 4/5/1991	1000 EAST LAUREL	27	567
AMERICA AMBULANCE SERVICE INC. NFA/NFR Letter: 3/10/1998	1501 SOUTH 5TH ST.	27	582
ANDERSON, PAULINA	1529 SOUTH 9TH ST.	27	583
MOBIL OIL #12LX8 NFA/NFR Letter: 5/9/2005	425 SOUTH GRAND AVE.	27	591
S.S.S. DEVELOPMENT, INC.	426 SOUTH GRAND AVE. EA	27	591
KOVSKI, JOHN M.D.	401 SOUTH GRAND AVE. EA	27	592
1ST NATIONAL BANK NFA/NFR Letter: 10/8/1996	9TH / SOUTH GRAND	27	601
BIG FOOT FOOD STORES NFA/NFR Letter: 2/4/2005 NFA/NFR Letter: 2/4/2005	926 SOUTH GRAND AVE.	27	601
JOHNSON OIL CO. NFA/NFR Letter: 2/4/2005	926 SOUTH GRAND AVE.	27	602
CHARLES T. BISCH & SON INC. NFA/NFR Letter: 2/13/1992	505 EAST ALLEN ST.	27	604
SPRINGFIELD SCHOOL DIST.	15TH / LAUREL	29	608
HOLLAND SPECIALITY	201 WEST LAUREL	30	609
LANCASTER, RAY NFA/NFR Letter: 1/14/2000	1430 EAST ASH	32	610
RATLIFF SHELL STATION NFA/NFR Letter: 6/17/1993 NFA/NFR Letter: 1/8/1991	100 WEST ASH	33	611
ILLINOIS DEPT. OF TRANSPORTATI	126 EAST ASH ST.	33	612
ILLINOIS CMS/DOV NFA/NFR Letter: 10/28/1998	200 EAST ASH ST.	33	618

## EXECUTIVE SUMMARY

<u>Site</u>	<u>Address</u>	<u>Map ID</u>	<u>Page</u>
DOCTORS HOSPITAL NFA/NFR Letter: 10/3/1995	5230 SOUTH 6TH ST.	39	639
WAKE, DELBERT NFA/NFR Letter: 3/19/1992	2700 SOUTH 6TH ST.	39	640
<b>ILLINOIS AYERS OIL CO.</b>	<b>430 STANFORD AVE.</b>	<b>39</b>	<b>643</b>
<b>LUBE MASTER</b> NFA/NFR Letter: 3/30/1992	<b>415 E STANFORD</b>	<b>39</b>	<b>646</b>
<b>FIAT-ALLIS CONSTRUCTION MACHIN</b> NFA/NFR Letter: 5/1/1991 NFA/NFR Letter: 5/1/1991	<b>3000 S 6TH ST</b>	<b>42</b>	<b>659</b>
ESTATE OF VEDA L. SMITH	3449 SOUTH MACARTHUR BL	44	678
FIAT-ALLIS NORTH AMERICA INC. NFA/NFR Letter: 5/28/1992	701 STEVENSON DR.	45	679

LUST TRUST: In case sufficient funds are not available in the Underground Storage Tank Fund, requests for payment are entered on the Payment Priority List by "queue date" order. As required by the Environmental Protection Act, the queue date is the date that a complete request for partial or final payment was received by the Agency. The queue date is "officially" confirmed at the end of the payment review process when a Final Decision Letter is sent to the site owner.

A review of the LUST TRUST list, as provided by EDR, and dated 11/03/2009 has revealed that there are 4 LUST TRUST sites within the searched area.

<u>Site</u>	<u>Address</u>	<u>Map ID</u>	<u>Page</u>
<b>SUPER MART, INC.</b>	<b>601 SOUTH 9TH STREET</b>	<b>10</b>	<b>177</b>
<b>FORMER CLARK STATION</b>	<b>312 NORTH GRAND</b>	<b>13</b>	<b>458</b>
<b>CONCRETE MIXING PLANT</b>	<b>1900 EAST MASON</b>	<b>20</b>	<b>500</b>
<b>ILLINOIS AYERS OIL CO.</b>	<b>430 STANFORD AVE.</b>	<b>39</b>	<b>643</b>

UST: The Underground Storage Tank database contains registered USTs. USTs are regulated under Subtitle I of the Resource Conservation and Recovery Act (RCRA). The data come from the Illinois State Fire Marshal's STC Facility List.

A review of the UST list, as provided by EDR, and dated 11/03/2009 has revealed that there are 101 UST sites within the searched area.

<u>Site</u>	<u>Address</u>	<u>Map ID</u>	<u>Page</u>
SPRINGFIELD YARD	1701 S SANGAMON AVE & W	3	4
G B OIL	1400 SANGAMON AVE	3	8
SPRINGFIELD YARD	1701 E SANGAMON	3	16
THORNTONS #370	2208 PEORIA ROAD	3	18
TRUMAN L FLATT & SONS COINC	2300 N 16	3	23
SIU SCHOOL OF MEDICINE WAREHOU	1545 N 11TH ST	5	26
A B C SUPPLY CO	1650 N 14TH	5	46
<b>PRESTON TRUCKING CO INC</b>	<b>1309 RIDGELY AVE</b>	<b>5</b>	<b>53</b>
JF COADY CO INC	1301 PLUTO AVE	5	56
F J MURPHY & SON INC	1800 FACTORY AVE REAR	5	56
EXPRESS FOOD MART #3	1900 PEORIA ROAD	5	57
OLD STATION	1921 PEORIA RD	5	59

## EXECUTIVE SUMMARY

<u>Site</u>	<u>Address</u>	<u>Map ID</u>	<u>Page</u>
Q & E PROPERTIES, INC.	1200 GRIFFITHS AVE.	5	61
LINCOLN LAND OIL COMPANY	2026 REPUBLIC PO BOX 43	5	64
DUNCAN OIL CO	1900 GRIFFITH ST	6	74
ILLICO STATION 124	1129 SOUTH 9TH STREET	10	81
SENTINEL PEST CONTROL	1001 S 9TH ST	10	88
SPRINGFIELD MASS TRANSIT DIST.	928 S. 9TH STREET	10	92
GEORGE ALARM COMPANY, INC.	917 SOUTH 9TH	10	95
HENRY NELCH & SON CO	800 S 9TH ST	10	99
FRANKLIN LIFE INS CO	800 S 7TH ST	10	147
CATHEDRAL OF THE IMMACULATE CO	524 EAST LAWRENCE AVE.	10	149
TOWNHOUSE CONDOMINIUMS	718 S 7TH ST	10	149
JACK STOLDT AUTO SERVICE INC	717 S 5TH	10	150
SUPER MART	901 EAST COOK STREET	10	152
AUDIO EXPRESS INC	901 E COOK	10	154
FIRST OF AMERICAN TRUST 130595	737 E COOK	10	154
AT&T SPRINGFIELD - 044350 (IL4	620 S. 5TH STREET	10	161
SUPER MART, INC.	601 SOUTH 9TH STREET	10	175
SPRINGFIELD MAIN ESS	601 SOUTH 6TH STREET	10	182
VACANT PROPERTY	520 S. 9TH STREET	10	190
BANK ONE SPFLD	525-535 S 6TH ST	10	191
AMOCO SS #8583	420 SOUTH 9TH ST. 9TH &	10	200
FIRESTONE MASTER CARE CENTER	407 S 6 ST	10	204
LINCOLN LIBRARY	7TH & CAPITAL	10	207
VAN PICKERILL & SONSINC	1001 E MONROE	10	208
OLD SANGAMON CO BLDG SITE	800 E MONROE	10	209
MUNICIPAL CENTER WEST SPFLD. C	300 SOUTH 7TH STREET	10	211
PAUL FINDLEY FED BLDG	600 E MONROE	10	213
OXTOBY PROPERTIES	220-230 S 6TH ST	10	218
BUNN CAPITAL CO BANK 1 DATA CT	917 E ADAMS ST	10	219
PHILLIPS 66 CO #020867	201 S 9TH ST	10	219
SANGAMON CO. COURT & DETENTION	200 S. 9TH STREET, ROOM	10	221
FIRST OF AMERICAN BANK SPRINGF	ONE NORTH OLD STATE CAP	10	230
SPRINGFIELD IL POLICE DEPT	617 E JEFFERSON ST	10	239
SALVATION ARMY	1000-30 E MADISON ST	10	248
ABRAHAM LINCOLN PARKING GARAGE	300 N. 5TH STREET	10	250
VACANT PARKING LOT	5TH ST & EAST MADISON	10	250
FIRST NAT BK OF SPRINGFIELD	317 N 5TH ST RELLERT TR	10	252
PRAIRIE HEART INSTITUTE	619 EAST MASON	10	253
ST JOHN'S PAVILLION	701 E MASON	10	255
ELLINGER KUNZ & DAVIS INC	437 N 6TH ST	10	255
REYNOLDS STREET SUBSTATION	11TH & REYNOLDS	10	258
CWLP GARAGE	10TH & REYNOLDS	10	260
VACANT LOT	930 E. REYNOLDS STREET	10	261
CITGO	600 N. 9TH STREET 9TH A	10	264
ST. JOHN'S HOSPITAL	800 E. CARPENTER	10	267
GOODWILL	800 N. 10TH STREET	10	272
HARPER OIL CO #18	1028 N. 9TH STREET	10	281
ILLICO, INC.	1102 NORTH 9TH STREET	10	290
REVEREND HILDEBRANDT APTS	1151 N 8TH ST	10	292
TUXHORN GARAGE	1158 N 6TH ST	10	295
WOLFF CURT	700 N GRAND E	10	295
SUNSHINE FOODS #759	1201 N. 9TH ST.	10	298
CHICAGO & IL MIDLAND RAILWAY C	15TH & NORTH GRAND AVEN	10	389
LEE S DELUXE CLEANERS	1221 N 8TH ST	10	448
SUPER PANTRY #31	1801 NORTH GRAND EAST	12	455
PILLSBURY CO	1525 E PHILLIPS	15	462



## EXECUTIVE SUMMARY

<u>Site</u>	<u>Address</u>	<u>Map ID</u>	<u>Page</u>
MAJOR BYRD APTS	125 N 13TH ST	21	501
SPRINGFIELD FIRE DEPT. SHOP	1310 EAST JEFFERSON	21	502
STAAB BATTERY MFG CO INC	931 S 11TH STREET	26	510
GLASS SPECIALTY CO INC	829 S 11TH ST	26	511
DR. ROBERT RUSSELL	2160 S. 9TH STREET	27	517
PARIS FABRICARE SPECIALIST INC	1013 E ASH	27	525
IL AYERS OIL CO	11TH & ASH ST	27	542
HENRY NELCH & SON CO	1947 S 10 1 2 ST	27	545
CAPITOL GROUP	1900 S 8TH ST	27	549
GC DRIVE IN CAR WASH INC	1814 S 6TH ST	27	552
BRAHLER TIRE MART INC	531 E LAUREL	27	554
MINI EXPRESS, INC.	900 EAST LAUREL STREET	27	557
LES' AMOCO, INC.	1700 S. 5TH STREET	27	564
HURRICANE FENCE CO INC	1000 E LAUREL	27	567
BRAHLER LUBE CENTER	1701 S 6TH	27	580
AMERICA AMBULANCE SER INC	1501 S 5TH ST	27	583
MIDAS MUFFLER SHOP	1529 S 9TH ST	27	584
LINCOLN MOTO MART	610 S. GRAND AVENUE EAS	27	589
EVANS-MASON INC	1021 S GRAND E	27	603
ORPHAN TANK	610 E VINE	27	603
CHARLES T BISCH & SONS INC	505 E ALLEN	27	604
ILES ELEMENTARY SCHOOL	1700 S 15TH ST	29	609
RAYS CHILLI	1920 S 13TH ST	31	610
IL DEPT OF TRANSPORTATION	126 E ASH ST	33	611
STATE OF ILLINOIS, CMS VEHICLE	200 E. ASH STREET	33	619
POOL CENTER, INC.	2160 S. 6TH STREET	34	620
SEARS #9660	2548 S 1ST ST	37	625
R&M AUTO SUPPLY	2717 S 6TH ST	39	637
LINCOLN PRAIRIE BEHAVIORAL HEA	5230 S. 6TH STREET	39	638
WAKE DELBERT G	2700 S 6TH ST	39	639
AYERCO CONVENIENCE CENTER #14	430 STANFORD AVENUE	39	640
LUBE MASTER	415 E STANFORD	39	645
FURROWS BLDG MATERIALS	2644 S 6	39	648

SPILLS: A listing of incidents reported to the Office of Emergency Response.

A review of the SPILLS list, as provided by EDR, and dated 10/19/2009 has revealed that there are 3 SPILLS sites within the searched area.

<u>Site</u>	<u>Address</u>	<u>Map ID</u>	<u>Page</u>
Not reported	601 S 9TH ST	10	176
Not reported	930 E REYNOLDS	10	261
Not reported	900 E LAUREL ST	27	557

## EXECUTIVE SUMMARY

### ENG CONTROLS: Sites with Engineering Controls.

A review of the ENG CONTROLS list, as provided by EDR, and dated 10/27/2009 has revealed that there are 4 ENG CONTROLS sites within the searched area.

<u>Site</u>	<u>Address</u>	<u>Map ID</u>	<u>Page</u>
<i>KYANIZE PAINTS, INC.</i>	<i>1616 NORTH 14TH STREET</i>	<i>5</i>	<i>39</i>
<i>HONEYWELL HOBBS CORPORATION</i>	<i>1034 EAST ASH STREET</i>	<i>27</i>	<i>532</i>
<i>CVS PHARMACY</i>	<i>611 SOUTH GRAND AVENUE</i>	<i>27</i>	<i>594</i>
<i>KERASOTES CORPORATION OFFICES</i>	<i>755 APPLE ORCHARD ROAD</i>	<i>42</i>	<i>675</i>

INST CONTROL: Legal or administrative restrictions on land use and/or other activities (e.g., groundwater use restrictions) which effectively limit exposure to contamination may be employed as alternatives to removal or treatment of contamination.

A review of the INST CONTROL list, as provided by EDR, and dated 10/27/2009 has revealed that there are 7 INST CONTROL sites within the searched area.

<u>Site</u>	<u>Address</u>	<u>Map ID</u>	<u>Page</u>
<i>KYANIZE PAINTS, INC.</i>	<i>1616 NORTH 14TH STREET</i>	<i>5</i>	<i>39</i>
<i>SPRINGFIELD CREDIT UNION</i>	<i>825 EAST CARPENTER STRE</i>	<i>10</i>	<i>265</i>
<i>LEES DELUXE CLEANERS</i>	<i>1221 N 8TH ST</i>	<i>10</i>	<i>443</i>
<i>HONEYWELL HOBBS CORPORATION</i>	<i>1034 EAST ASH STREET</i>	<i>27</i>	<i>532</i>
<i>CVS PHARMACY</i>	<i>611 SOUTH GRAND AVENUE</i>	<i>27</i>	<i>594</i>
<i>FIAT-ALLIS CONSTRUCTION MACHIN</i>	<i>3000 S 6TH ST</i>	<i>42</i>	<i>659</i>
<i>KERASOTES CORPORATION OFFICES</i>	<i>755 APPLE ORCHARD ROAD</i>	<i>42</i>	<i>675</i>

### SRP: Illinois Environmental Protection Agency, Site Remediation Program Database

A review of the SRP list, as provided by EDR, and dated 10/27/2009 has revealed that there are 12 SRP sites within the searched area.

<u>Site</u>	<u>Address</u>	<u>Map ID</u>	<u>Page</u>
PROFESSIONAL DEVELOPMENT CORP.	1545 NORTH 11TH STREET	5	26
<i>KYANIZE PAINTS, INC.</i>	<i>1616 NORTH 14TH STREET</i>	<i>5</i>	<i>39</i>
TRAFFIC ENGINEERING SIGN SHOP	601 EAST JEFFERSON STRE	10	240
<i>SPRINGFIELD CREDIT UNION</i>	<i>825 EAST CARPENTER STRE</i>	<i>10</i>	<i>265</i>
CHICAGO & ILLINOIS MIDLAND RR	15TH / NORTH GRAND AV	10	386
<i>LEES DELUXE CLEANERS</i>	<i>1221 N 8TH ST</i>	<i>10</i>	<i>443</i>
<i>HONEYWELL HOBBS CORPORATION</i>	<i>1034 EAST ASH STREET</i>	<i>27</i>	<i>532</i>
<i>CVS PHARMACY</i>	<i>611 SOUTH GRAND AVENUE</i>	<i>27</i>	<i>594</i>
PATTERSON BROTHERS	801 SOUTH GRAND AVENUE	27	597
<i>CRENSHAW</i>		<i>35</i>	<i>621</i>
<i>FIAT-ALLIS CONSTRUCTION MACHIN</i>	<i>3000 S 6TH ST</i>	<i>42</i>	<i>659</i>
<i>KERASOTES CORPORATION OFFICES</i>	<i>755 APPLE ORCHARD ROAD</i>	<i>42</i>	<i>675</i>

## EXECUTIVE SUMMARY

DRYCLEANERS: Any business interested in operating a drycleaning facility in Illinois needs to apply for a license through the Illinois Drycleaner Environmental Response trust Fund.

A review of the DRYCLEANERS list, as provided by EDR, and dated 12/01/2009 has revealed that there are 2 DRYCLEANERS sites within the searched area.

<u>Site</u>	<u>Address</u>	<u>Map ID</u>	<u>Page</u>
ONE DAY CLEANERS	816 NORTH 9TH STREET	10	276
PARIS FABRICARE SPECIALISTS IN	1013 EAST ASH	27	525

CDL: A listing of clandestine/meth drug lab locations.

A review of the CDL list, as provided by EDR, and dated 10/22/2009 has revealed that there are 4 CDL sites within the searched area.

<u>Site</u>	<u>Address</u>	<u>Map ID</u>	<u>Page</u>
Not reported	1611 NORTH 10TH STREET	5	33
Not reported	1426 EAST RESERVOIR	10	293
Not reported	1330 NORTH GRAND AVE. E	10	386
Not reported	1335 N. 9TH STREET	10	450

AIRS: A listing of air permits and emissions information.

A review of the AIRS list, as provided by EDR, and dated 12/31/2008 has revealed that there are 18 AIRS sites within the searched area.

<u>Site</u>	<u>Address</u>	<u>Map ID</u>	<u>Page</u>
<i>TURRIS COAL CO</i>	<i>1701 E SANGAMON</i>	<i>3</i>	<i>15</i>
<i>CHICAGO MISSOURI AND WESTERN R</i>	<i>1701 E SANGAMON AVE</i>	<i>3</i>	<i>17</i>
<i>OKP INC</i>	<i>1616 N 14TH ST</i>	<i>5</i>	<i>40</i>
<i>HENRY NELCH &amp; SON CO INC</i>	<i>800 S 9TH ST</i>	<i>10</i>	<i>99</i>
<i>CAPITOL WOOD WORKS</i>	<i>1010 E EDWARDS</i>	<i>10</i>	<i>164</i>
<i>PHILLIPS BROS INC</i>	<i>831 E ADAMS</i>	<i>10</i>	<i>222</i>
<i>LINCOLN SCHOOL</i>	<i>300 S 11TH ST</i>	<i>10</i>	<i>248</i>
ONE DAY CLEANERS	816 N NINTH ST	10	276
<i>HARPER OIL CO</i>	<i>1028 N 9TH ST</i>	<i>10</i>	<i>284</i>
<i>BP PRODUCTS NORTH AMERICA INC</i>	<i>1201 N 9TH</i>	<i>10</i>	<i>302</i>
<i>SANGAMO ELECTRIC CO</i>	<i>1301 N 11TH ST</i>	<i>10</i>	<i>382</i>
EDISON MIDDLE SCHOOL - DIST. 1	1300 N 11TH ST	10	383
<i>LANPHIER HIGH SCHOOL - DIST 18</i>	<i>1300 N 11TH ST</i>	<i>10</i>	<i>383</i>
C&IM RR	15TH / NORTH GRAND AV	10	392
LEE'S DELUXE CLEANERS	1221 N 8TH ST	10	443
<i>EISNER FOOD STORE 42</i>	<i>740 E ASH</i>	<i>27</i>	<i>523</i>
<i>PARIS CLEANERS-FURRIERS INC</i>	<i>1013 E ASH ST</i>	<i>27</i>	<i>526</i>
WARE OIL CO	900 E LAUREL	27	556

## EXECUTIVE SUMMARY

### EDR PROPRIETARY RECORDS

Manufactured Gas Plants: The EDR Proprietary Manufactured Gas Plant Database includes records of coal gas plants (manufactured gas plants) compiled by EDR's researchers. Manufactured gas sites were used in the United States from the 1800's to 1950's to produce a gas that could be distributed and used as fuel. These plants used whale oil, rosin, coal, or a mixture of coal, oil, and water that also produced a significant amount of waste. Many of the byproducts of the gas production, such as coal tar (oily waste containing volatile and non-volatile chemicals), sludges, oils and other compounds are potentially hazardous to human health and the environment. The byproduct from this process was frequently disposed of directly at the plant site and can remain or spread slowly, serving as a continuous source of soil and groundwater contamination.

A review of the Manufactured Gas Plants list, as provided by EDR, has revealed that there are 5 Manufactured Gas Plants sites within the searched area.

<u>Site</u>	<u>Address</u>	<u>Map ID</u>	<u>Page</u>
SANGAMO ELECTRIC CO	823 N GRAND AVE E	10	298
FIRST AND ADAMS	NE AND NW CORNERS 1ST A	22	504
FIRST & ADAMS	NE & NW CORNERS 1ST & A	22	504
FIRST & ADAMS	NE & NW CORNERS 1ST & A	22	504
AMEREN CILCO MGO #2	100 W WASHINGTON STREET	22	505